

APPENDIX A – CNF MASTER USE PERMIT VEGETATION MAPBOOK



BTR - Map Book Sub-Series

Version Date: 12/16/2011

20198 | BTR_SubMapBook_LEGEND.mxd

LEGEND

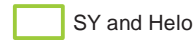


ROW

Transmission_Staging_Stringing



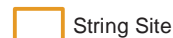
Helo Site



SY and Helo



Staging Yard



String Site

Distribution_Staging_Stringing




Pull Site



Staging Site




Staging Site / Helo



String Site




100' Buffer

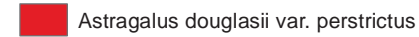


250' Buffer

Rare Plant Polygons



Astragalus deanei



Astragalus douglasii var. perstrictus



Astragalus oocarpus



Brodiaea orcuttii



Calandrinia breweri



Calochortus dunnii



Chamaebatia australis



Chorizanthe polygonoides var. longispina



Clarkia delicata



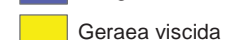
Deinandra floribunda



Ericameria cuneata



Eriogonum evanidum



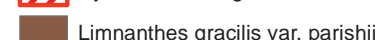
Geraea viscida



Hulsea californica



Hymenothrix wrightii



Limnanthes gracilis var. parishii



Linthanthus orcuttii



Machaeranthera asteroides var. lagunensis



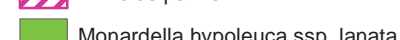
Machaeranthera juncea



Mimulus clevelandii



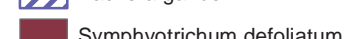
Mimulus palmeri



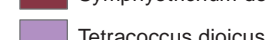
Monardella hypoleuca ssp. lanata



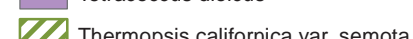
Packera ganderi



Symphyotrichum defoliatum

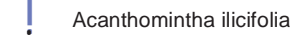


Tetracoccus dioicus



Thermopsis californica var. semota

Rare Plant Locations



Acanthomintha ilicifolia



Astragalus deanei




Astragalus douglasii var. perstrictus



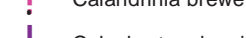
Astragalus oocarpus



Brodiaea orcuttii



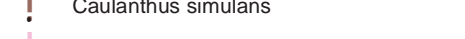
Calandrinia breweri



Calochortus dunnii



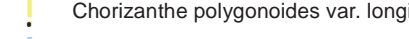
Chamaebatia australis



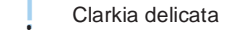
Chorizanthe polygonoides var. longispina



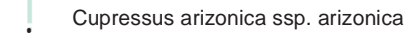
Clarkia delicata



Deinandra floribunda



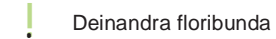
Ericameria cuneata



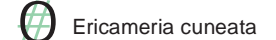
Eriogonum evanidum



Geraea viscida



Hulsea californica




Hymenothrix wrightii



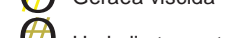
Limnanthes gracilis var. parishii



Machaeranthera juncea



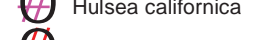
Mimulus clevelandii



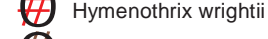
Mimulus palmeri



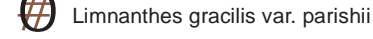
Monardella hypoleuca ssp. lanata



Packera ganderi



Symphyotrichum defoliatum



Tetracoccus dioicus



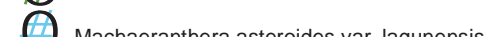
Thermopsis californica var. semota




Linthanthus bellus



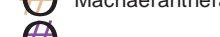
Linthanthus orcuttii



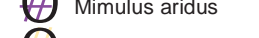
Machaeranthera asteroides var. lagunensis



Machaeranthera juncea



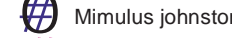
Mimulus aridus



Mimulus clevelandii



Mimulus johnstonii



Mimulus palmeri



Monardella hypoleuca ssp. lanata



Opuntia engelmannii var. engelmannii



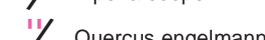
Packera ganderi



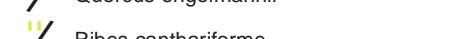
Piperia cooperi



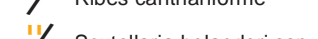
Quercus engelmannii



Ribes canthariforme



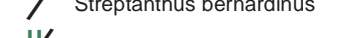
Scutellaria bolanderi ssp. austromontana



Streptanthus bernardinus



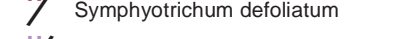
Streptanthus campestris



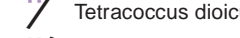
Symphyotrichum defoliatum



Tetracoccus dioicus



Thermopsis californica var. semota



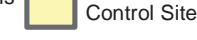
Viguiera laciniata

ARTO Survey Results



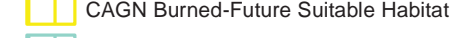
Arroyo Toad (ARTO)

ARTO Control Sites



Control Site

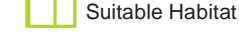
CAGN Survey Results



CAGN Burned-Future Suitable Habitat

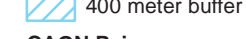


CGI Identified



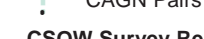
Suitable Habitat

CAGN Pairs Buffer



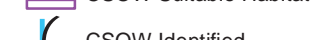
400 meter buffer

CAGN Pairs



CAGN Pairs

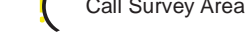
CSOW Survey Results



CSOW Suitable Habitat

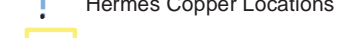


CSOW Identified



Call Survey Area

Hermes Survey Results

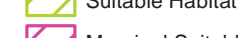


Hermes Copper Locations

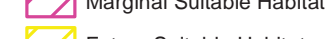


Hermes Buffer

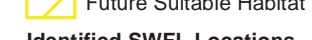
SWFL Survey Results



Suitable Habitat



Marginal Suitable Habitat

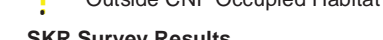


Future Suitable Habitat

Identified SWFL Locations



Within CNF Occupied Habitat



Outside CNF Occupied Habitat

SKR Survey Results



SKR

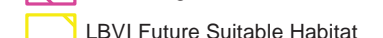
LBVI Survey Results



LBVI Identified



LBVI Suitable Habitat



LBVI Marginal Suitable Habitat




LBVI Future Suitable Habitat

QCB Host Plant



QCB Host Plant

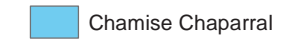
BTR Vegetation Survey



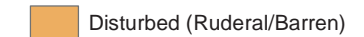
Area Not Surveyed



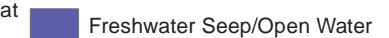
Buckwheat Scrub



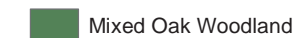
Chamise Chaparral



Disturbed (Ruderal/Barren)



Freshwater Seep/Open Water



Mixed Oak Woodland



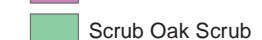
Montane Forest



Non-Native Grassland



Oak Savanna



Scrub Oak Scrub



Semi-Desert Chaparral



Southern Mixed Chaparral



Southern Riparian Forest



Urban and Developed/Ornamental Landscaping



Pastureland/Cultivated Agriculture

BTR Map Book Sub-Series

Version Date: 12/16/2011
20198 | BTR_SubMapBook.mxd

LEGEND

 ROW

Transmission_Staging_Stringing

 Helo Site

 SY and Helo

 Staging Yard

 String Site

Distribution_Staging_Stringing

 Pull Site

 Staging Site

 Staging Site / Helo


 String Site


 250' Buffer


 100' Buffer


BTR Vegetation Survey

 Area Not Surveyed

 Buckwheat Scrub

 Chamise Chaparral

 Disturbed (Ruderal/Barren)

 Freshwater Seep/Open Water

 Mixed Oak Woodland

 Montane Forest

 Non-Native Grassland

 Oak Savanna

 Scrub Oak Scrub

 Semi-Desert Chaparral

 Southern Mixed Chaparral

 Southern Riparian Forest

 Urban and Developed/Ornamental Landscapes

 Pastureland/Cultivated Agriculture

Sub Series Page: 001-A

Master Map Book Page: MS-001

0 160 320 480

Feet

1 inch = 250 feet @ 11 x 17

1:3,000

 SDGE



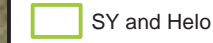










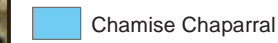
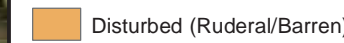

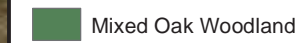



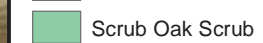

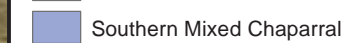
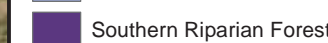


 Sempra Energy

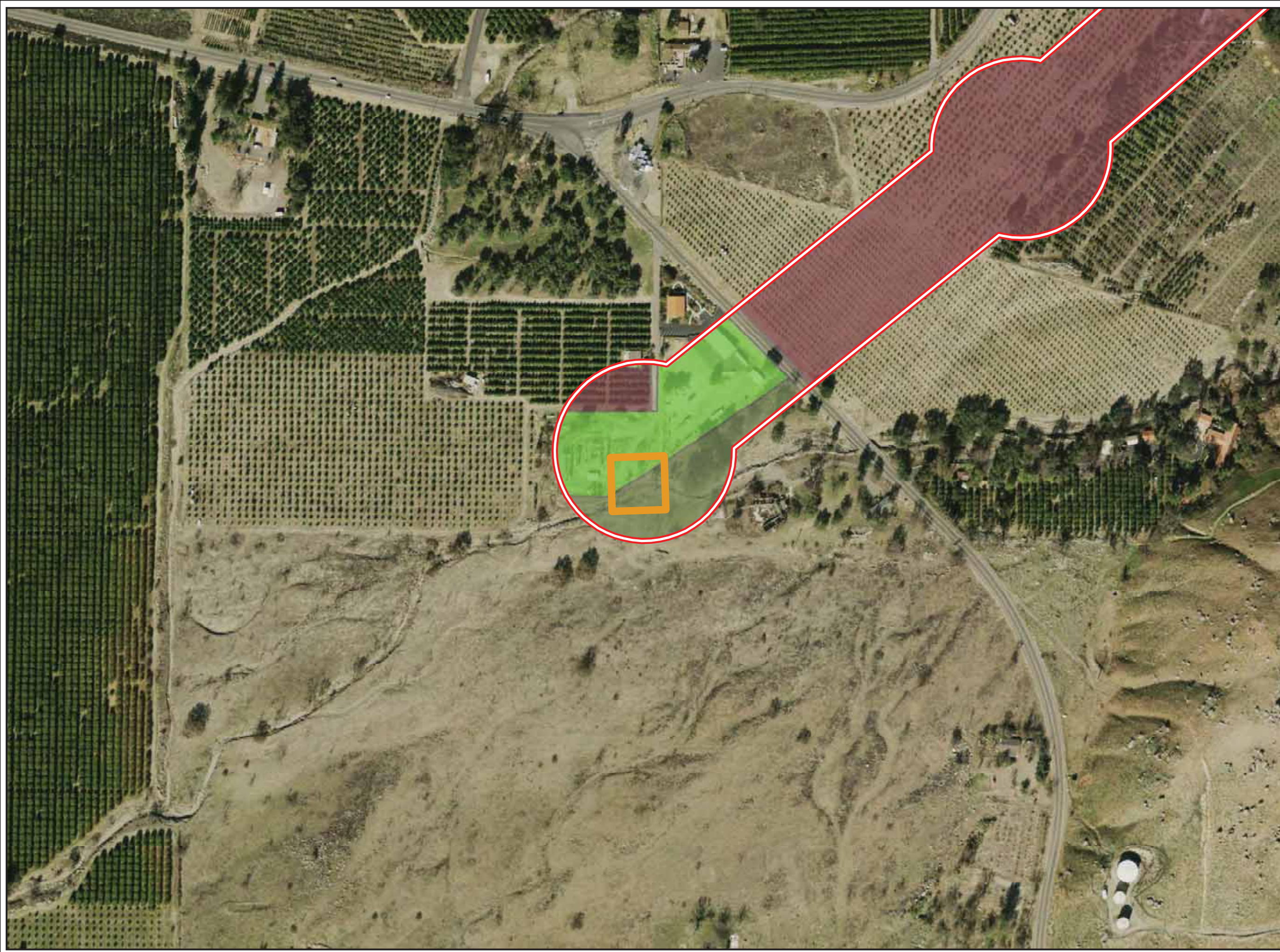
F

**BTR
Map Book Sub-Series**

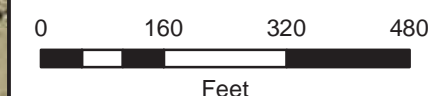
Version Date: 12/16/2011
20198 | BTR_SubMapBook.mxd

LEGEND

-  ROW
- Transmission_Staging_Stringing**
-  Helo Site
-  SY and Helo
-  Staging Yard
-  String Site
- Distribution_Staging_Stringing**
-  Pull Site
-  Staging Site
-  Staging Site / Helo
-  String Site
-  250' Buffer
-  100' Buffer
- BTR Vegetation Survey**
-  Area Not Surveyed
-  Buckwheat Scrub
-  Chamise Chaparral
-  Disturbed (Ruderal/Barren)
-  Freshwater Seep/Open Water
-  Mixed Oak Woodland
-  Montane Forest
-  Non-Native Grassland
-  Oak Savanna
-  Scrub Oak Scrub
-  Semi-Desert Chaparral
-  Southern Mixed Chaparral
-  Southern Riparian Forest
-  Urban and Developed/Ornamental Landscapes
-  Pastureland/Cultivated Agriculture



Sub Series Page: 001-A
Master Map Book Page: MS-001





























Feet
1 inch = 250 feet @ 11 x 17
1:3,000

**BTR
Map Book Sub-Series**

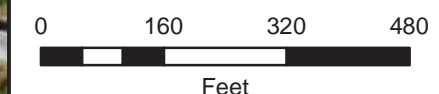
Version Date: 12/16/2011
20198 | BTR_SubMapBook.mxd

LEGEND

-  ROW
- Transmission_Staging_Stringing**
-  Helo Site
-  SY and Helo
-  Staging Yard
-  String Site
- Distribution_Staging_Stringing**
-  Pull Site
-  Staging Site
-  Staging Site / Helo
-  String Site
-  250' Buffer
-  100' Buffer
- BTR Vegetation Survey**
-  Area Not Surveyed
-  Buckwheat Scrub
-  Chamise Chaparral
-  Disturbed (Ruderal/Barren)
-  Freshwater Seep/Open Water
-  Mixed Oak Woodland
-  Montane Forest
-  Non-Native Grassland
-  Oak Savanna
-  Scrub Oak Scrub
-  Semi-Desert Chaparral
-  Southern Mixed Chaparral
-  Southern Riparian Forest
-  Urban and Developed/Ornamental Landscapes
-  Pastureland/Cultivated Agriculture



Sub Series Page: 004-A
Master Map Book Page: MS-004



1 inch = 250 feet @ 11 x 17



























SDGE 1:3,000



BTR Map Book Sub-Series

Version Date: 12/16/2011
20198 | BTR_SubMapBook.mxd

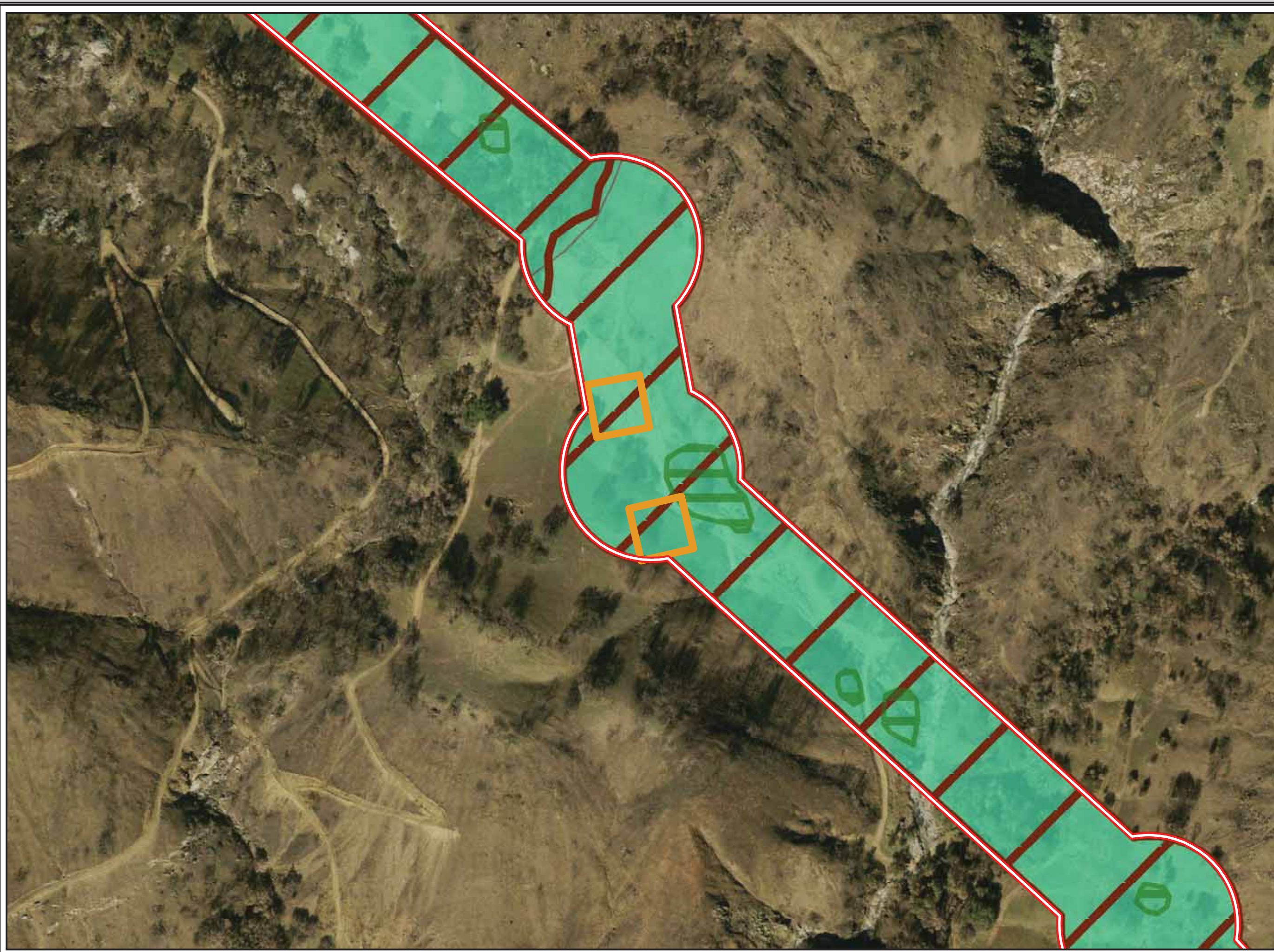
LEGEND

-  ROW
- Transmission_Staging_Stringing**
 -  Helo Site
 -  SY and Helo
 -  Staging Yard
 -  String Site
- Distribution_Staging_Stringing**
 -  Pull Site
 -  Staging Site
 -  Staging Site / Helo
 -  String Site
 -  250' Buffer
 -  100' Buffer
- BTR Vegetation Survey**
 -  Area Not Surveyed
 -  Buckwheat Scrub
 -  Chamise Chaparral
 -  Disturbed (Ruderal/Barren)
 -  Freshwater Seep/Open Water
 -  Mixed Oak Woodland
 -  Montane Forest
 -  Non-Native Grassland
 -  Oak Savanna
 -  Scrub Oak Scrub
 -  Semi-Desert Chaparral
 -  Southern Mixed Chaparral
 -  Southern Riparian Forest
 -  Urban and Developed/Ornamental Landscapes
 -  Pastureland/Cultivated Agriculture

Sub Series Page: 004-B
Master Map Book Page: MS-004





























1 inch = 250 feet @ 11 x 17
1:3,000


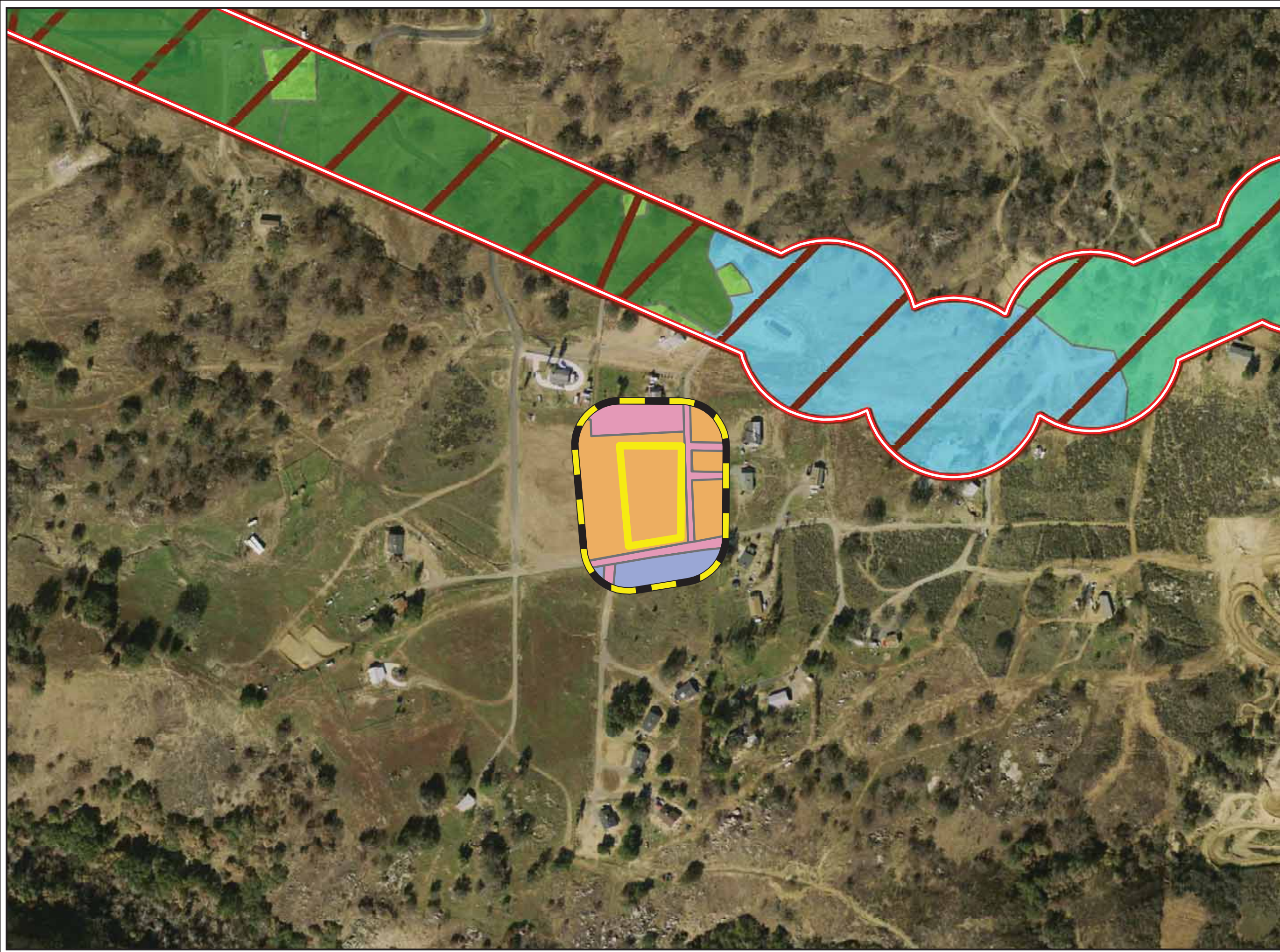


**BTR
Map Book Sub-Series**

Version Date: 12/16/2011
20198 | BTR_SubMapBook.mxd

LEGEND

-  ROW
- Transmission_Staging_Stringing**
-  Helo Site
-  SY and Helo
-  Staging Yard
-  String Site
- Distribution_Staging_Stringing**
-  Pull Site
-  Staging Site
-  Staging Site / Helo
-  String Site
-  250' Buffer
-  100' Buffer
- BTR Vegetation Survey**
-  Area Not Surveyed
-  Buckwheat Scrub
-  Chamise Chaparral
-  Disturbed (Ruderal/Barren)
-  Freshwater Seep/Open Water
-  Mixed Oak Woodland
-  Montane Forest
-  Non-Native Grassland
-  Oak Savanna
-  Scrub Oak Scrub
-  Semi-Desert Chaparral
-  Southern Mixed Chaparral
-  Southern Riparian Forest
-  Urban and Developed/Ornamental Landscapes
-  Pastureland/Cultivated Agriculture



Sub Series Page: 005-A
Master Map Book Page: MS-005




Feet
1 inch = 250 feet @ 11 x 17
1:3,000



BTR Map Book Sub-Series

Version Date: 12/16/2011
20198 | BTR_SubMapBook.mxd

LEGEND

 ROW

Transmission_Staging_Stringing

 Helo Site

 SY and Helo


 Staging Yard

 String Site

Distribution_Staging_Stringing

 Pull Site

 Staging Site

 Staging Site / Helo


 String Site

 250' Buffer


 100' Buffer


BTR Vegetation Survey


 Area Not Surveyed

 Buckwheat Scrub

 Chamise Chaparral

 Disturbed (Ruderal/Barren)

 Freshwater Seep/Open Water

 Mixed Oak Woodland

 Montane Forest

 Non-Native Grassland

 Oak Savanna

 Scrub Oak Scrub

 Semi-Desert Chaparral

 Southern Mixed Chaparral

 Southern Riparian Forest

 Urban and Developed/Ornamental Landscapes

 Pastureland/Cultivated Agriculture

Sub Series Page: 006-A

Master Map Book Page: MS-006

0 160 320 480

Feet

1 inch = 250 feet @ 11 x 17

1:3,000





























SDGE
Sempri Energy

F

**BTR
Map Book Sub-Series**

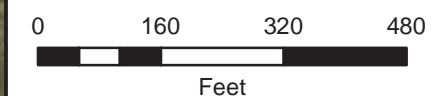
Version Date: 12/16/2011
20198 | BTR_SubMapBook.mxd

LEGEND

-  ROW
- Transmission_Staging_Stringing**
-  Helo Site
-  SY and Helo
-  Staging Yard
-  String Site
- Distribution_Staging_Stringing**
-  Pull Site
-  Staging Site
-  Staging Site / Helo
-  String Site
-  250' Buffer
-  100' Buffer
- BTR Vegetation Survey**
-  Area Not Surveyed
-  Buckwheat Scrub
-  Chamise Chaparral
-  Disturbed (Ruderal/Barren)
-  Freshwater Seep/Open Water
-  Mixed Oak Woodland
-  Montane Forest
-  Non-Native Grassland
-  Oak Savanna
-  Scrub Oak Scrub
-  Semi-Desert Chaparral
-  Southern Mixed Chaparral
-  Southern Riparian Forest
-  Urban and Developed/Ornamental Landscapes
-  Pastureland/Cultivated Agriculture



Sub Series Page: 008-A
Master Map Book Page: MS-008



1 inch = 250 feet @ 11 x 17





























1:3,000

F

BTR
Map Book Sub-Series

Version Date: 12/16/2011
20198 | BTR_SubMapBook.mxd

LEGEND


-  ROW
- Transmission_Staging_Stringing**
-  Helo Site
-  SY and Helo
-  Staging Yard
-  String Site
- Distribution_Staging_Stringing**
-  Pull Site
-  Staging Site
-  Staging Site / Helo
-  String Site
-  250' Buffer
-  100' Buffer
- BTR Vegetation Survey**
-  Area Not Surveyed
-  Buckwheat Scrub
-  Chamise Chaparral
-  Disturbed (Ruderal/Barren)
-  Freshwater Seep/Open Water
-  Mixed Oak Woodland
-  Montane Forest
-  Non-Native Grassland
-  Oak Savanna
-  Scrub Oak Scrub
-  Semi-Desert Chaparral
-  Southern Mixed Chaparral
-  Southern Riparian Forest
-  Urban and Developed/Ornamental Landscapes
-  Pastureland/Cultivated Agriculture

Sub Series Page: 009-A
Master Map Book Page: MS-009



1 inch = 250 feet @ 11 x 17

SDGE 1:3,000



F

BTR Map Book Sub-Series

Version Date: 12/16/2011
20198 | BTR_SubMapBook.mxd

LEGEND

 ROW

Transmission_Staging_Stringing

 Helo Site

 SY and Helo

 Staging Yard

 String Site

Distribution_Staging_Stringing

 Pull Site

 Staging Site


 Staging Site / Helo

 String Site


 250' Buffer

 100' Buffer


BTR Vegetation Survey


 Area Not Surveyed

 Buckwheat Scrub


 Chamise Chaparral

 Disturbed (Ruderal/Barren)


 Freshwater Seep/Open Water

 Mixed Oak Woodland


 Montane Forest

 Non-Native Grassland

 Oak Savanna

 Scrub Oak Scrub

 Semi-Desert Chaparral

 Southern Mixed Chaparral

 Southern Riparian Forest

 Urban and Developed/Ornamental Landscapes

 Pastureland/Cultivated Agriculture

Sub Series Page: 010-A


Master Map Book Page: MS-010

0 160 320 480

Feet

1 inch = 250 feet @ 11 x 17

1:3,000





























SDGE
Sempri Energy

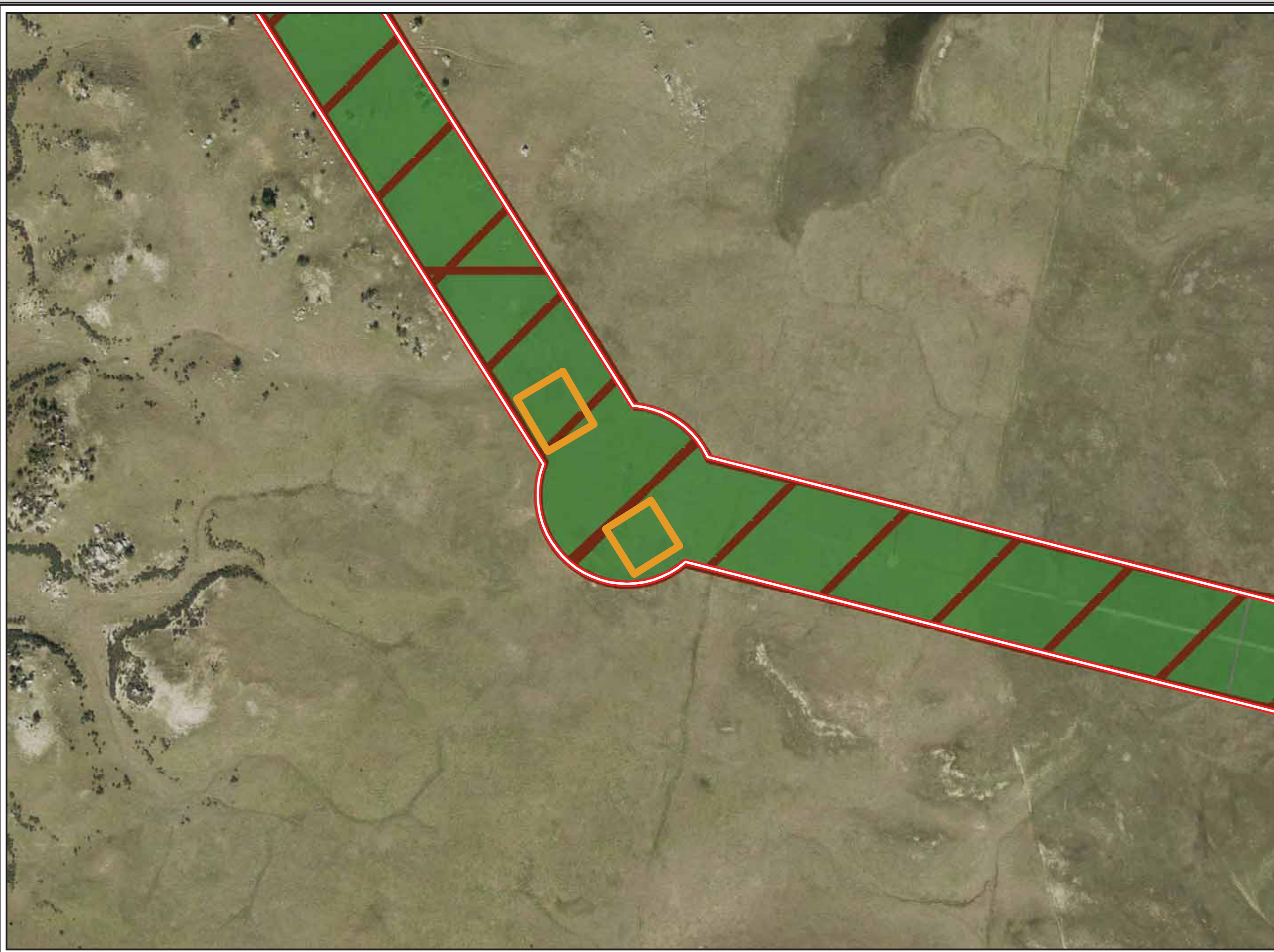
F

BTR Map Book Sub-Series

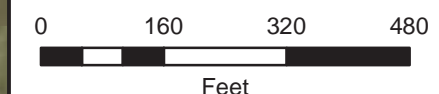
Version Date: 12/16/2011
20198 | BTR_SubMapBook.mxd

LEGEND

-  ROW
- Transmission_Staging_Stringing**
 -  Helo Site
 -  SY and Helo
 -  Staging Yard
 -  String Site
- Distribution_Staging_Stringing**
 -  Pull Site
 -  Staging Site
 -  Staging Site / Helo
 -  String Site
 -  250' Buffer
 -  100' Buffer
- BTR Vegetation Survey**
 -  Area Not Surveyed
 -  Buckwheat Scrub
 -  Chamise Chaparral
 -  Disturbed (Ruderal/Barren)
 -  Freshwater Seep/Open Water
 -  Mixed Oak Woodland
 -  Montane Forest
 -  Non-Native Grassland
 -  Oak Savanna
 -  Scrub Oak Scrub
 -  Semi-Desert Chaparral
 -  Southern Mixed Chaparral
 -  Southern Riparian Forest
 -  Urban and Developed/Ornamental Landscapes
 -  Pastureland/Cultivated Agriculture



Sub Series Page: 010-B
Master Map Book Page: MS-010



1 inch = 250 feet @ 11 x 17



1:3,000

F

BTR Map Book Sub-Series

Version Date: 12/16/2011
20198 | BTR_SubMapBook.mxd

LEGEND

 ROW

Transmission_Staging_Stringing

 Helo Site

 SY and Helo

 Staging Yard

 String Site

Distribution_Staging_Stringing

 Pull Site

 Staging Site

 Staging Site / Helo


 String Site

 250' Buffer

 100' Buffer

BTR Vegetation Survey


 Area Not Surveyed

 Buckwheat Scrub

 Chamise Chaparral

 Disturbed (Ruderal/Barren)

 Freshwater Seep/Open Water

 Mixed Oak Woodland

 Montane Forest

 Non-Native Grassland

 Oak Savanna

 Scrub Oak Scrub

 Semi-Desert Chaparral

 Southern Mixed Chaparral

 Southern Riparian Forest

 Urban and Developed/Ornamental Landscapes

 Pastureland/Cultivated Agriculture

Sub Series Page: 012-A


Master Map Book Page: MS-012

0 160 320 480

Feet

1 inch = 250 feet @ 11 x 17

1:3,000





























SDGE
Sempri Energy

F

BTR Map Book Sub-Series

Version Date: 12/16/2011
20198 | BTR_SubMapBook.mxd

LEGEND

-  ROW
- Transmission_Staging_Stringing**
-  Helo Site
-  SY and Helo
-  Staging Yard
-  String Site
- Distribution_Staging_Stringing**
-  Pull Site
-  Staging Site
-  Staging Site / Helo
-  String Site
-  250' Buffer
-  100' Buffer
- BTR Vegetation Survey**
-  Area Not Surveyed
-  Buckwheat Scrub
-  Chamise Chaparral
-  Disturbed (Ruderal/Barren)
-  Freshwater Seep/Open Water
-  Mixed Oak Woodland
-  Montane Forest
-  Non-Native Grassland
-  Oak Savanna
-  Scrub Oak Scrub
-  Semi-Desert Chaparral
-  Southern Mixed Chaparral
-  Southern Riparian Forest
-  Urban and Developed/Ornamental Landscapes
-  Pastureland/Cultivated Agriculture

Sub Series Page: 015-A

Master Map Book Page: MS-015

0 160 320 480

Feet

1 inch = 250 feet @ 11 x 17

1:3,000





























F

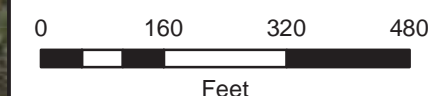
BTR Map Book Sub-Series

Version Date: 12/16/2011
20198 | BTR_SubMapBook.mxd

LEGEND

-  ROW
- Transmission_Staging_Stringing**
 -  Helo Site
 -  SY and Helo
 -  Staging Yard
 -  String Site
- Distribution_Staging_Stringing**
 -  Pull Site
 -  Staging Site
 -  Staging Site / Helo
 -  String Site
 -  250' Buffer
 -  100' Buffer
- BTR Vegetation Survey**
 -  Area Not Surveyed
 -  Buckwheat Scrub
 -  Chamise Chaparral
 -  Disturbed (Ruderal/Barren)
 -  Freshwater Seep/Open Water
 -  Mixed Oak Woodland
 -  Montane Forest
 -  Non-Native Grassland
 -  Oak Savanna
 -  Scrub Oak Scrub
 -  Semi-Desert Chaparral
 -  Southern Mixed Chaparral
 -  Southern Riparian Forest
 -  Urban and Developed/Ornamental Landscapes
 -  Pastureland/Cultivated Agriculture

Sub Series Page: 015-B
Master Map Book Page: MS-015



1 inch = 250 feet @ 11 x 17

SDGE 1:3,000





























F

BTR Map Book Sub-Series

Version Date: 12/16/2011
20198 | BTR_SubMapBook.mxd

LEGEND

-  ROW
- Transmission_Staging_Stringing**
-  Helo Site
-  SY and Helo
-  Staging Yard
-  String Site
- Distribution_Staging_Stringing**
-  Pull Site
-  Staging Site
-  Staging Site / Helo
-  String Site
-  250' Buffer
-  100' Buffer
- BTR Vegetation Survey**
-  Area Not Surveyed
-  Buckwheat Scrub
-  Chamise Chaparral
-  Disturbed (Ruderal/Barren)
-  Freshwater Seep/Open Water
-  Mixed Oak Woodland
-  Montane Forest
-  Non-Native Grassland
-  Oak Savanna
-  Scrub Oak Scrub
-  Semi-Desert Chaparral
-  Southern Mixed Chaparral
-  Southern Riparian Forest
-  Urban and Developed/Ornamental Landscapes
-  Pastureland/Cultivated Agriculture

Sub Series Page: 016-A

Master Map Book Page: MS-016

0 160 320 480

Feet

1 inch = 250 feet @ 11 x 17

1:3,000





























F

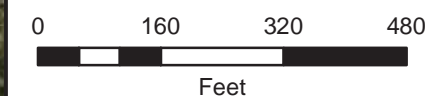
BTR Map Book Sub-Series

Version Date: 12/16/2011
20198 | BTR_SubMapBook.mxd

LEGEND

-  ROW
- Transmission_Staging_Stringing**
-  Helo Site
-  SY and Helo
-  Staging Yard
-  String Site
- Distribution_Staging_Stringing**
-  Pull Site
-  Staging Site
-  Staging Site / Helo
-  String Site
-  250' Buffer
-  100' Buffer
- BTR Vegetation Survey**
-  Area Not Surveyed
-  Buckwheat Scrub
-  Chamise Chaparral
-  Disturbed (Ruderal/Barren)
-  Freshwater Seep/Open Water
-  Mixed Oak Woodland
-  Montane Forest
-  Non-Native Grassland
-  Oak Savanna
-  Scrub Oak Scrub
-  Semi-Desert Chaparral
-  Southern Mixed Chaparral
-  Southern Riparian Forest
-  Urban and Developed/Ornamental Landscapes
-  Pastureland/Cultivated Agriculture

Sub Series Page: 021-A
Master Map Book Page: MS-021



1 inch = 250 feet @ 11 x 17

SDGE 1:3,000



F

BTR Map Book Sub-Series


Version Date: 12/16/2011
20198 | BTR_SubMapBook.mxd

LEGEND

 ROW

Transmission_Staging_Stringing

 Helo Site

 SY and Helo


 Staging Yard

 String Site

Distribution_Staging_Stringing

 Pull Site

 Staging Site

 Staging Site / Helo


 String Site


 250' Buffer


 100' Buffer


BTR Vegetation Survey


 Area Not Surveyed

 Buckwheat Scrub

 Chamise Chaparral

 Disturbed (Ruderal/Barren)

 Freshwater Seep/Open Water

 Mixed Oak Woodland

 Montane Forest

 Non-Native Grassland

 Oak Savanna

 Scrub Oak Scrub

 Semi-Desert Chaparral

 Southern Mixed Chaparral

 Southern Riparian Forest

 Urban and Developed/Ornamental Landscapes

 Pastureland/Cultivated Agriculture

Sub Series Page: 021-B

Master Map Book Page: MS-021

0 160 320 480

Feet

1 inch = 250 feet @ 11 x 17

1:3,000































F

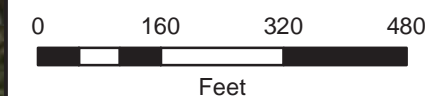
**BTR
Map Book Sub-Series**

Version Date: 12/16/2011
20198 | BTR_SubMapBook.mxd

LEGEND

-  ROW
- Transmission_Staging_Stringing**
-  Helo Site
-  SY and Helo
-  Staging Yard
-  String Site
- Distribution_Staging_Stringing**
-  Pull Site
-  Staging Site
-  Staging Site / Helo
-  String Site
-  250' Buffer
-  100' Buffer
- BTR Vegetation Survey**
-  Area Not Surveyed
-  Buckwheat Scrub
-  Chamise Chaparral
-  Disturbed (Ruderal/Barren)
-  Freshwater Seep/Open Water
-  Mixed Oak Woodland
-  Montane Forest
-  Non-Native Grassland
-  Oak Savanna
-  Scrub Oak Scrub
-  Semi-Desert Chaparral
-  Southern Mixed Chaparral
-  Southern Riparian Forest
-  Urban and Developed/Ornamental Landscapes
-  Pastureland/Cultivated Agriculture

Sub Series Page: 021-C
Master Map Book Page: MS-021



1 inch = 250 feet @ 11 x 17



























1:3,000



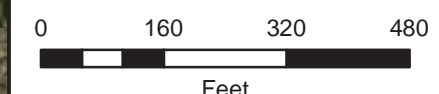
BTR
Map Book Sub-Series

Version Date: 12/16/2011
20198 | BTR_SubMapBook.mxd

LEGEND

-  ROW
- Transmission_Staging_Stringing**
-  Helo Site
-  SY and Helo
-  Staging Yard
-  String Site
- Distribution_Staging_Stringing**
-  Pull Site
-  Staging Site
-  Staging Site / Helo
-  String Site
-  250' Buffer
-  100' Buffer
- BTR Vegetation Survey**
-  Area Not Surveyed
-  Buckwheat Scrub
-  Chamise Chaparral
-  Disturbed (Ruderal/Barren)
-  Freshwater Seep/Open Water
-  Mixed Oak Woodland
-  Montane Forest
-  Non-Native Grassland
-  Oak Savanna
-  Scrub Oak Scrub
-  Semi-Desert Chaparral
-  Southern Mixed Chaparral
-  Southern Riparian Forest
-  Urban and Developed/Ornamental Landscapes
-  Pastureland/Cultivated Agriculture

Sub Series Page: 024-A
Master Map Book Page: MS-024



1 inch = 250 feet @ 11 x 17

1:3,000



BTR Map Book Sub-Series

Version Date: 12/16/2011
20198 | BTR_SubMapBook.mxd

LEGEND

 ROW

Transmission_Staging_Stringing

 Helo Site

 SY and Helo


 Staging Yard

 String Site

Distribution_Staging_Stringing

 Pull Site

 Staging Site


 Staging Site / Helo


 String Site

 250' Buffer


 100' Buffer


BTR Vegetation Survey


 Area Not Surveyed

 Buckwheat Scrub

 Chamise Chaparral

 Disturbed (Ruderal/Barren)


 Freshwater Seep/Open Water

 Mixed Oak Woodland

 Montane Forest

 Non-Native Grassland

 Oak Savanna

 Scrub Oak Scrub

 Semi-Desert Chaparral

 Southern Mixed Chaparral

 Southern Riparian Forest

 Urban and Developed/Ornamental Landscapes

 Pastureland/Cultivated Agriculture

Sub Series Page: 024-B

Master Map Book Page: MS-024

0 160 320 480

Feet

1 inch = 250 feet @ 11 x 17

1:3,000





























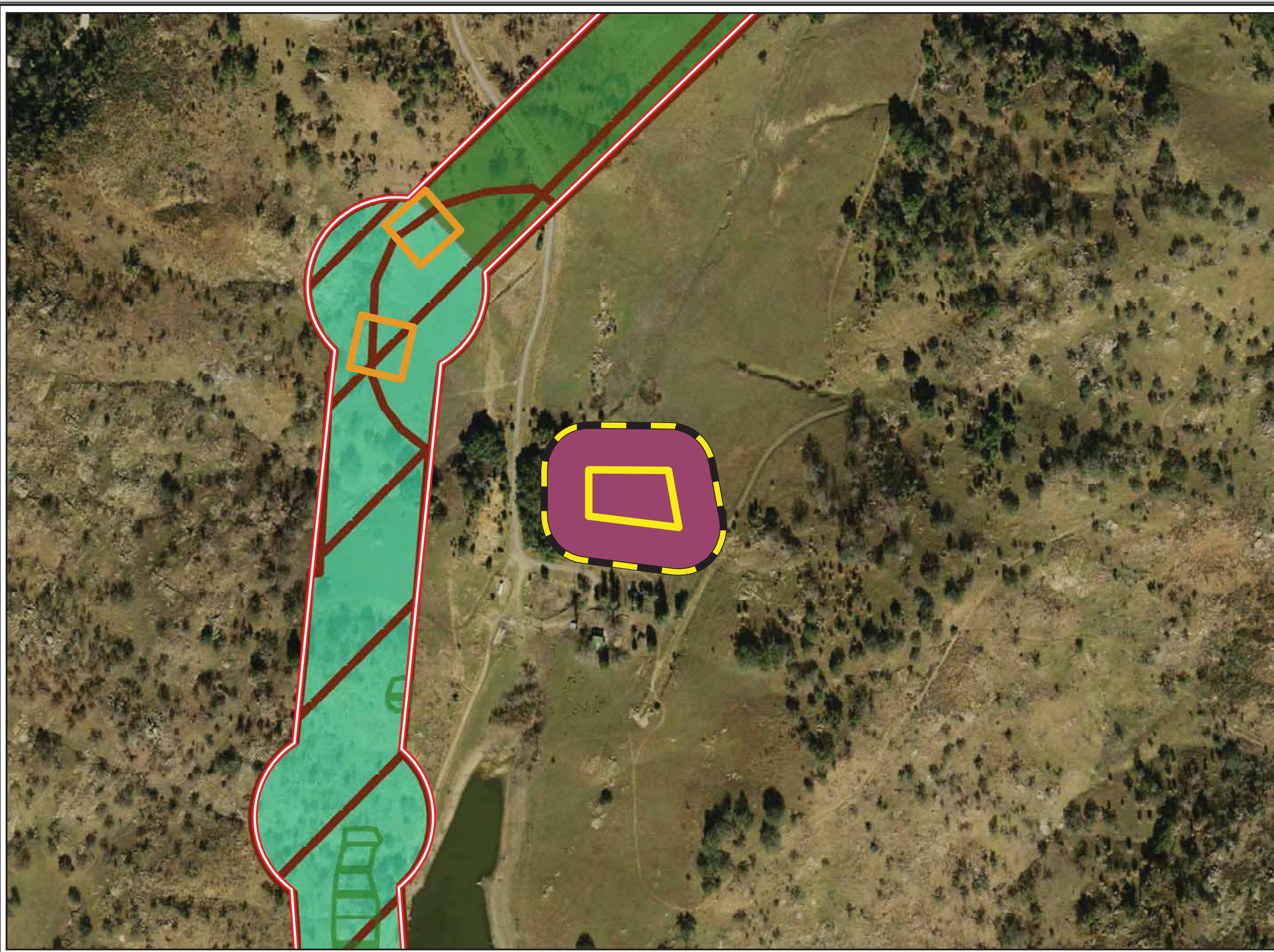
F

BTR
Map Book Sub-Series

Version Date: 12/16/2011
 20198 | BTR_SubMapBook.mxd

LEGEND

-  ROW
- Transmission_Staging_Stringing**
-  Helo Site
-  SY and Helo
-  Staging Yard
-  String Site
- Distribution_Staging_Stringing**
-  Pull Site
-  Staging Site
-  Staging Site / Helo
-  String Site
-  250' Buffer
-  100' Buffer
- BTR Vegetation Survey**
-  Area Not Surveyed
-  Buckwheat Scrub
-  Chamise Chaparral
-  Disturbed (Ruderal/Barren)
-  Freshwater Seep/Open Water
-  Mixed Oak Woodland
-  Montane Forest
-  Non-Native Grassland
-  Oak Savanna
-  Scrub Oak Scrub
-  Semi-Desert Chaparral
-  Southern Mixed Chaparral
-  Southern Riparian Forest
-  Urban and Developed/Ornamental Landscapes
-  Pastureland/Cultivated Agriculture



Sub Series Page: 025-A
 Master Map Book Page: MS-025





























Feet
 1 inch = 250 feet @ 11 x 17
 1:3,000



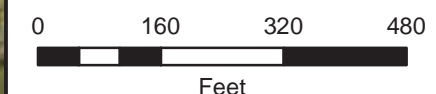
BTR Map Book Sub-Series

Version Date: 12/16/2011
20198 | BTR_SubMapBook.mxd

LEGEND

-  ROW
- Transmission_Staging_Stringing**
-  Helo Site
-  SY and Helo
-  Staging Yard
-  String Site
- Distribution_Staging_Stringing**
-  Pull Site
-  Staging Site
-  Staging Site / Helo
-  String Site
-  250' Buffer
-  100' Buffer
- BTR Vegetation Survey**
-  Area Not Surveyed
-  Buckwheat Scrub
-  Chamise Chaparral
-  Disturbed (Ruderal/Barren)
-  Freshwater Seep/Open Water
-  Mixed Oak Woodland
-  Montane Forest
-  Non-Native Grassland
-  Oak Savanna
-  Scrub Oak Scrub
-  Semi-Desert Chaparral
-  Southern Mixed Chaparral
-  Southern Riparian Forest
-  Urban and Developed/Ornamental Landscapes
-  Pastureland/Cultivated Agriculture

Sub Series Page: 027-A
Master Map Book Page: MS-027



1 inch = 250 feet @ 11 x 17



























1:3,000



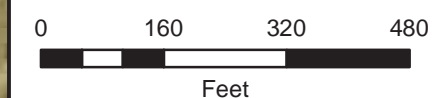
BTR Map Book Sub-Series

Version Date: 12/16/2011
20198 | BTR_SubMapBook.mxd

LEGEND

-  ROW
- Transmission_Staging_Stringing**
-  Helo Site
-  SY and Helo
-  Staging Yard
-  String Site
- Distribution_Staging_Stringing**
-  Pull Site
-  Staging Site
-  Staging Site / Helo
-  String Site
-  250' Buffer
-  100' Buffer
- BTR Vegetation Survey**
-  Area Not Surveyed
-  Buckwheat Scrub
-  Chamise Chaparral
-  Disturbed (Ruderal/Barren)
-  Freshwater Seep/Open Water
-  Mixed Oak Woodland
-  Montane Forest
-  Non-Native Grassland
-  Oak Savanna
-  Scrub Oak Scrub
-  Semi-Desert Chaparral
-  Southern Mixed Chaparral
-  Southern Riparian Forest
-  Urban and Developed/Ornamental Landscapes
-  Pastureland/Cultivated Agriculture

Sub Series Page: 029-A
Master Map Book Page: MS-029



1 inch = 250 feet @ 11 x 17

SDGE 1:3,000





























F

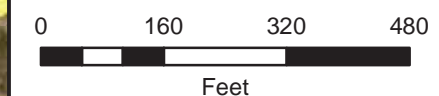
**BTR
Map Book Sub-Series**

Version Date: 12/16/2011
20198 | BTR_SubMapBook.mxd

LEGEND

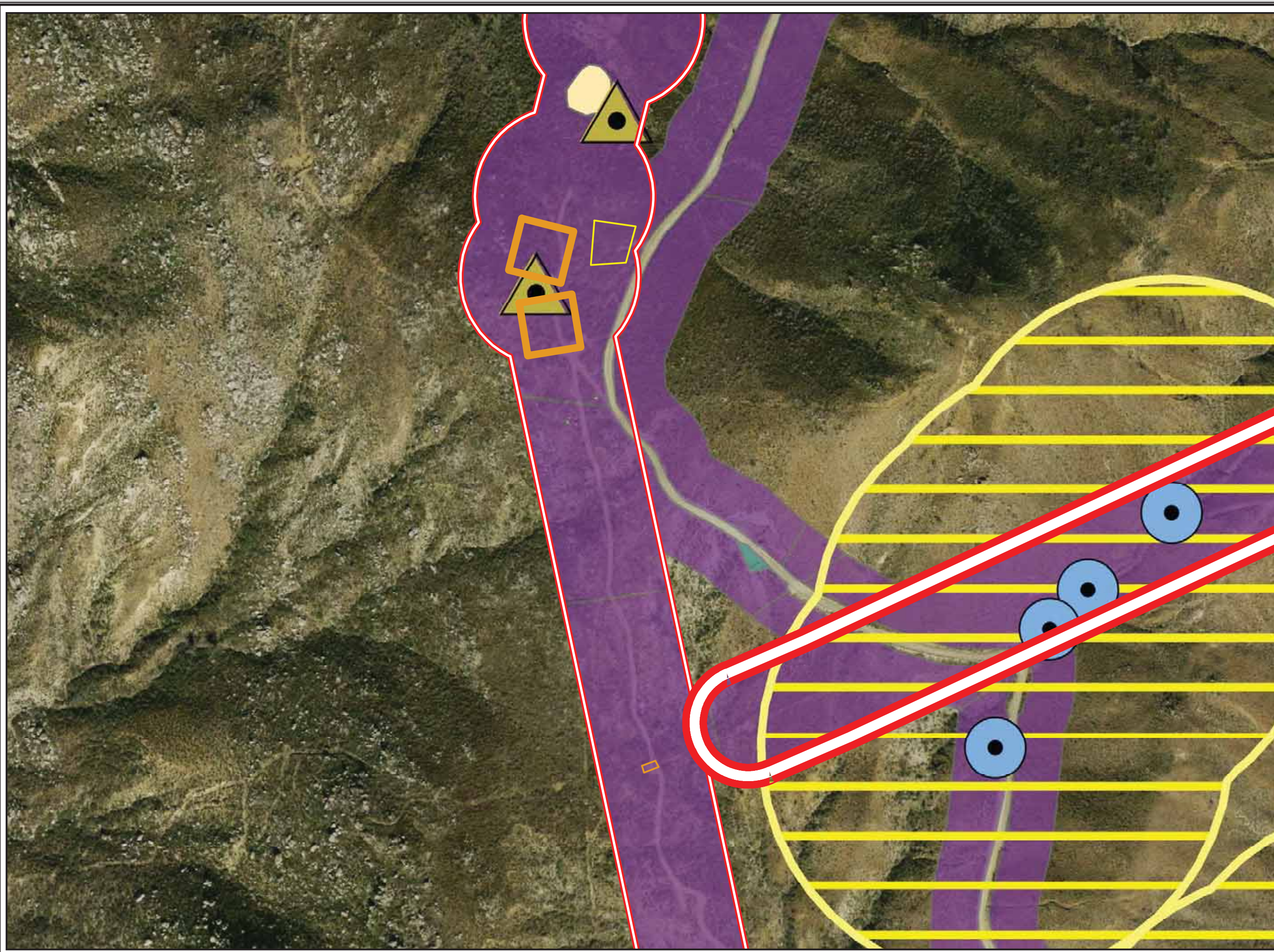
-  ROW
- Transmission_Staging_Stringing**
-  Helo Site
-  SY and Helo
-  Staging Yard
-  String Site
- Distribution_Staging_Stringing**
-  Pull Site
-  Staging Site
-  Staging Site / Helo
-  String Site
-  250' Buffer
-  100' Buffer
- BTR Vegetation Survey**
-  Area Not Surveyed
-  Buckwheat Scrub
-  Chamise Chaparral
-  Disturbed (Ruderal/Barren)
-  Freshwater Seep/Open Water
-  Mixed Oak Woodland
-  Montane Forest
-  Non-Native Grassland
-  Oak Savanna
-  Scrub Oak Scrub
-  Semi-Desert Chaparral
-  Southern Mixed Chaparral
-  Southern Riparian Forest
-  Urban and Developed/Ornamental Landscapes
-  Pastureland/Cultivated Agriculture

Sub Series Page: 030-A
Master Map Book Page: MS-030



1 inch = 250 feet @ 11 x 17



























1:3,000



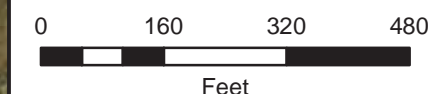
BTR
Map Book Sub-Series

Version Date: 12/16/2011
 20198 | BTR_SubMapBook.mxd

LEGEND

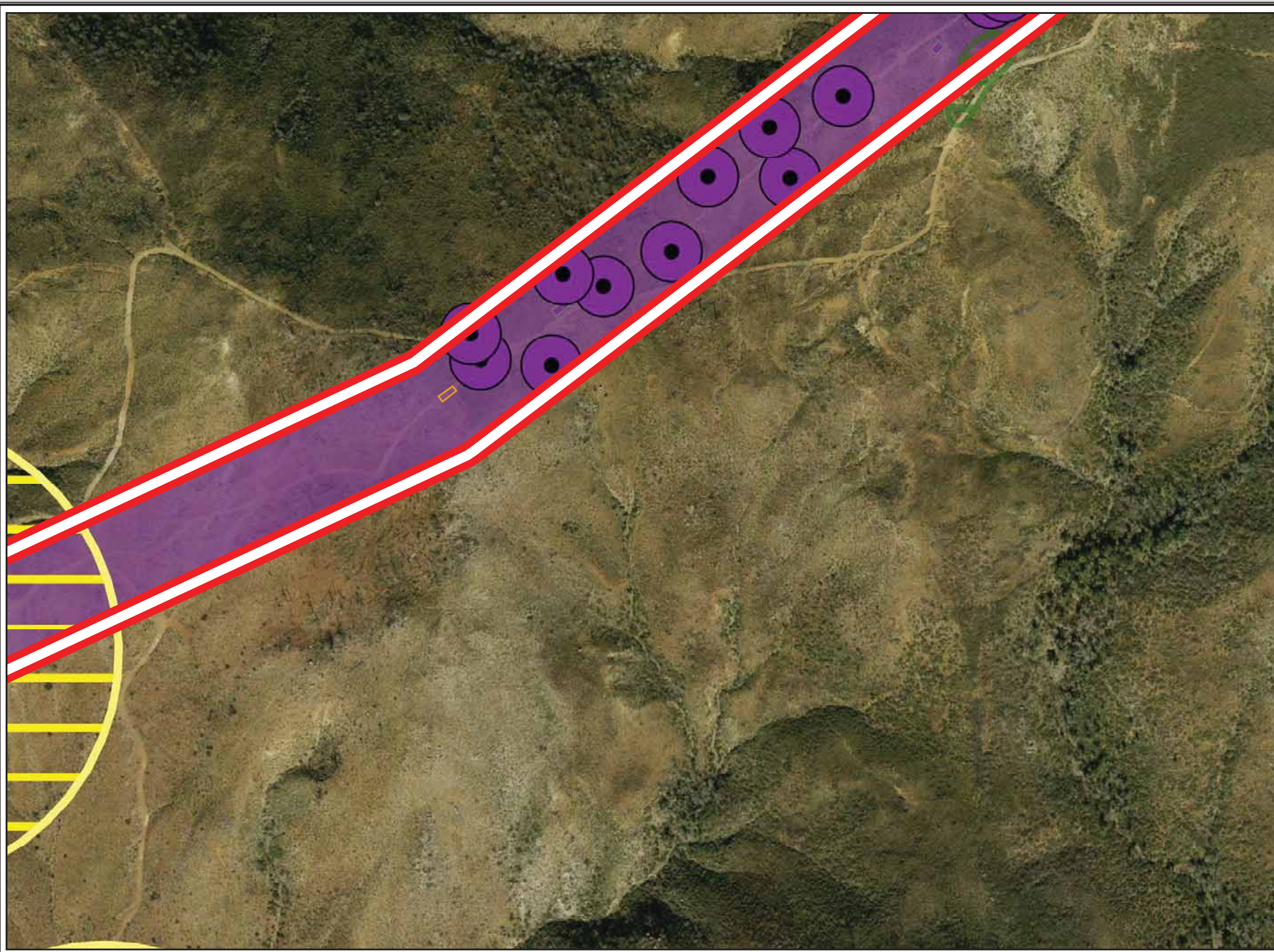
-  ROW
- Transmission_Staging_Stringing**
-  Helo Site
-  SY and Helo
-  Staging Yard
-  String Site
- Distribution_Staging_Stringing**
-  Pull Site
-  Staging Site
-  Staging Site / Helo
-  String Site
-  250' Buffer
-  100' Buffer
- BTR Vegetation Survey**
-  Area Not Surveyed
-  Buckwheat Scrub
-  Chamise Chaparral
-  Disturbed (Ruderal/Barren)
-  Freshwater Seep/Open Water
-  Mixed Oak Woodland
-  Montane Forest
-  Non-Native Grassland
-  Oak Savanna
-  Scrub Oak Scrub
-  Semi-Desert Chaparral
-  Southern Mixed Chaparral
-  Southern Riparian Forest
-  Urban and Developed/Ornamental Landscapes
-  Pastureland/Cultivated Agriculture

Sub Series Page: 030-B
 Master Map Book Page: MS-030



1 inch = 250 feet @ 11 x 17


1:3,000



BTR Map Book Sub-Series

Version Date: 12/16/2011
20198 | BTR_SubMapBook.mxd

LEGEND

 ROW

Transmission_Staging_Stringing

 Helo Site

 SY and Helo


 Staging Yard

 String Site

Distribution_Staging_Stringing

 Pull Site

 Staging Site


 Staging Site / Helo


 String Site

 250' Buffer


 100' Buffer


BTR Vegetation Survey


 Area Not Surveyed

 Buckwheat Scrub


 Chamise Chaparral

 Disturbed (Ruderal/Barren)


 Freshwater Seep/Open Water

 Mixed Oak Woodland

 Montane Forest

 Non-Native Grassland

 Oak Savanna

 Scrub Oak Scrub

 Semi-Desert Chaparral

 Southern Mixed Chaparral

 Southern Riparian Forest

 Urban and Developed/Ornamental Landscapes

 Pastureland/Cultivated Agriculture

Sub Series Page: 032-A

Master Map Book Page: MS-032

0 160 320 480

Feet

1 inch = 250 feet @ 11 x 17

1:3,000





























SDGE
Sempri Energy

F

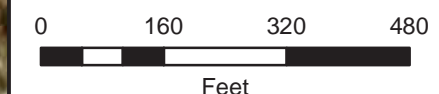
BTR Map Book Sub-Series

Version Date: 12/16/2011
20198 | BTR_SubMapBook.mxd

LEGEND

-  ROW
- Transmission_Staging_Stringing**
-  Helo Site
-  SY and Helo
-  Staging Yard
-  String Site
- Distribution_Staging_Stringing**
-  Pull Site
-  Staging Site
-  Staging Site / Helo
-  String Site
-  250' Buffer
-  100' Buffer
- BTR Vegetation Survey**
-  Area Not Surveyed
-  Buckwheat Scrub
-  Chamise Chaparral
-  Disturbed (Ruderal/Barren)
-  Freshwater Seep/Open Water
-  Mixed Oak Woodland
-  Montane Forest
-  Non-Native Grassland
-  Oak Savanna
-  Scrub Oak Scrub
-  Semi-Desert Chaparral
-  Southern Mixed Chaparral
-  Southern Riparian Forest
-  Urban and Developed/Ornamental Landscapes
-  Pastureland/Cultivated Agriculture

Sub Series Page: 032-B
Master Map Book Page: MS-032



1 inch = 250 feet @ 11 x 17

SDGE 1:3,000



F

BTR Map Book Sub-Series

Version Date: 12/16/2011
20198 | BTR_SubMapBook.mxd

LEGEND

 ROW

Transmission_Staging_Stringing

 Helo Site

 SY and Helo

 Staging Yard

 String Site

Distribution_Staging_Stringing

 Pull Site

 Staging Site

 Staging Site / Helo

 String Site


 250' Buffer


 100' Buffer

BTR Vegetation Survey

 Area Not Surveyed

 Buckwheat Scrub

 Chamise Chaparral

 Disturbed (Ruderal/Barren)

 Freshwater Seep/Open Water

 Mixed Oak Woodland

 Montane Forest

 Non-Native Grassland

 Oak Savanna

 Scrub Oak Scrub

 Semi-Desert Chaparral

 Southern Mixed Chaparral

 Southern Riparian Forest

 Urban and Developed/Ornamental Landscapes

 Pastureland/Cultivated Agriculture

Sub Series Page: 032-C

Master Map Book Page: MS-032

0 160 320 480



Feet

1 inch = 250 feet @ 11 x 17



1:3,000





























F

BTR
Map Book Sub-Series

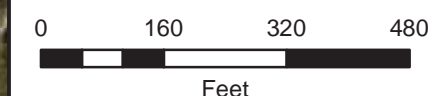
Version Date: 12/16/2011
 20198 | BTR_SubMapBook.mxd

LEGEND

-  ROW
- Transmission_Staging_Stringing**
-  Helo Site
-  SY and Helo
-  Staging Yard
-  String Site
- Distribution_Staging_Stringing**
-  Pull Site
-  Staging Site
-  Staging Site / Helo
-  String Site
-  250' Buffer
-  100' Buffer
- BTR Vegetation Survey**
-  Area Not Surveyed
-  Buckwheat Scrub
-  Chamise Chaparral
-  Disturbed (Ruderal/Barren)
-  Freshwater Seep/Open Water
-  Mixed Oak Woodland
-  Montane Forest
-  Non-Native Grassland
-  Oak Savanna
-  Scrub Oak Scrub
-  Semi-Desert Chaparral
-  Southern Mixed Chaparral
-  Southern Riparian Forest
-  Urban and Developed/Ornamental Landscapes
-  Pastureland/Cultivated Agriculture



Sub Series Page: 033-A
 Master Map Book Page: MS-033



Feet
 1 inch = 250 feet @ 11 x 17
 1:3,000





























F

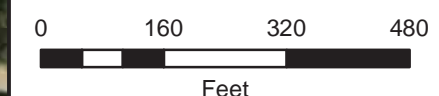
BTR Map Book Sub-Series

Version Date: 12/16/2011
20198 | BTR_SubMapBook.mxd

LEGEND

-  ROW
- Transmission_Staging_Stringing**
 -  Helo Site
 -  SY and Helo
 -  Staging Yard
 -  String Site
- Distribution_Staging_Stringing**
 -  Pull Site
 -  Staging Site
 -  Staging Site / Helo
 -  String Site
 -  250' Buffer
 -  100' Buffer
- BTR Vegetation Survey**
 -  Area Not Surveyed
 -  Buckwheat Scrub
 -  Chamise Chaparral
 -  Disturbed (Ruderal/Barren)
 -  Freshwater Seep/Open Water
 -  Mixed Oak Woodland
 -  Montane Forest
 -  Non-Native Grassland
 -  Oak Savanna
 -  Scrub Oak Scrub
 -  Semi-Desert Chaparral
 -  Southern Mixed Chaparral
 -  Southern Riparian Forest
 -  Urban and Developed/Ornamental Landscapes
 -  Pastureland/Cultivated Agriculture

Sub Series Page: 034-A
Master Map Book Page: MS-034



1 inch = 250 feet @ 11 x 17

SDGE 1:3,000



F

BTR Map Book Sub-Series

Version Date: 12/16/2011
20198 | BTR_SubMapBook.mxd

LEGEND

 ROW

Transmission_Staging_Stringing

 Helo Site

 SY and Helo

 Staging Yard

 String Site

Distribution_Staging_Stringing

 Pull Site

 Staging Site

 Staging Site / Helo

 String Site


 250' Buffer


 100' Buffer

BTR Vegetation Survey


 Area Not Surveyed

 Buckwheat Scrub

 Chamise Chaparral

 Disturbed (Ruderal/Barren)

 Freshwater Seep/Open Water

 Mixed Oak Woodland

 Montane Forest

 Non-Native Grassland

 Oak Savanna

 Scrub Oak Scrub

 Semi-Desert Chaparral

 Southern Mixed Chaparral

 Southern Riparian Forest

 Urban and Developed/Ornamental Landscapes

 Pastureland/Cultivated Agriculture

Sub Series Page: 035-A

Master Map Book Page: MS-035

0 160 320 480

Feet

1 inch = 250 feet @ 11 x 17

1:3,000



F

**BTR
Map Book Sub-Series**

Version Date: 12/16/2011
20198 | BTR_SubMapBook.mxd

LEGEND

ROW

Transmission_Staging_Stringing

Helo Site

SY and Helo

Staging Yard

String Site

Distribution_Staging_Stringing

Pull Site

Staging Site

Staging Site / Helo

String Site

250' Buffer

100' Buffer

BTR Vegetation Survey

Area Not Surveyed

Buckwheat Scrub

Chamise Chaparral

Disturbed (Ruderal/Barren)

Freshwater Seep/Open Water

Mixed Oak Woodland

Montane Forest

Non-Native Grassland

Oak Savanna

Scrub Oak Scrub

Semi-Desert Chaparral

Southern Mixed Chaparral

Southern Riparian Forest

Urban and Developed/Ornamental Landscapes

Pastureland/Cultivated Agriculture

Sub Series Page: 036-A

Master Map Book Page: MS-036

0 160 320 480

Feet

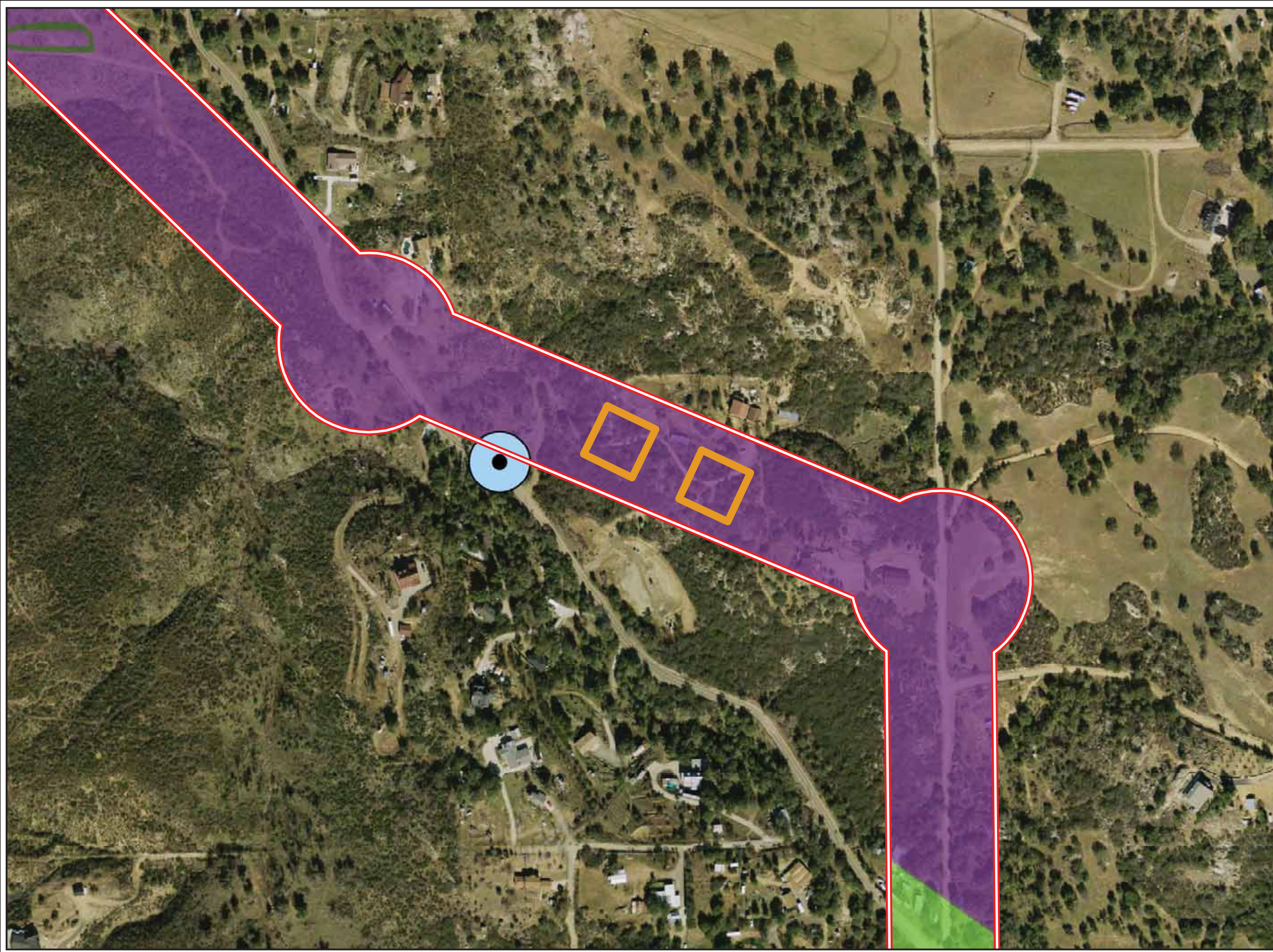
1 inch = 250 feet @ 11 x 17

1:3,000



San Diego Gas & Electric

F



BTR Map Book Sub-Series

Version Date: 12/16/2011
20198 | BTR_SubMapBook.mxd

LEGEND

 ROW

Transmission_Staging_Stringing

 Helo Site

 SY and Helo


 Staging Yard

 String Site

Distribution_Staging_Stringing

 Pull Site

 Staging Site

 Staging Site / Helo


 String Site


 250' Buffer


 100' Buffer


BTR Vegetation Survey


 Area Not Surveyed

 Buckwheat Scrub

 Chamise Chaparral


 Disturbed (Ruderal/Barren)


 Freshwater Seep/Open Water

 Mixed Oak Woodland

 Montane Forest

 Non-Native Grassland

 Oak Savanna

 Scrub Oak Scrub

 Semi-Desert Chaparral

 Southern Mixed Chaparral

 Southern Riparian Forest

 Urban and Developed/Ornamental Landscapes

 Pastureland/Cultivated Agriculture

Sub Series Page: 037-A

Master Map Book Page: MS-037

0 160 320 480

Feet

1 inch = 250 feet @ 11 x 17

1:3,000



F

BTR
Map Book Sub-Series

Version Date: 12/16/2011
 20198 | BTR_SubMapBook.mxd

LEGEND

ROW

Transmission_Staging_Stringing

Helo Site

SY and Helo

Staging Yard

String Site

Distribution_Staging_Stringing

Pull Site

Staging Site

Staging Site / Helo

String Site

250' Buffer

100' Buffer

BTR Vegetation Survey

Area Not Surveyed

Buckwheat Scrub

Chamise Chaparral

Disturbed (Ruderal/Barren)

Freshwater Seep/Open Water

Mixed Oak Woodland

Montane Forest

Non-Native Grassland

Oak Savanna

Scrub Oak Scrub

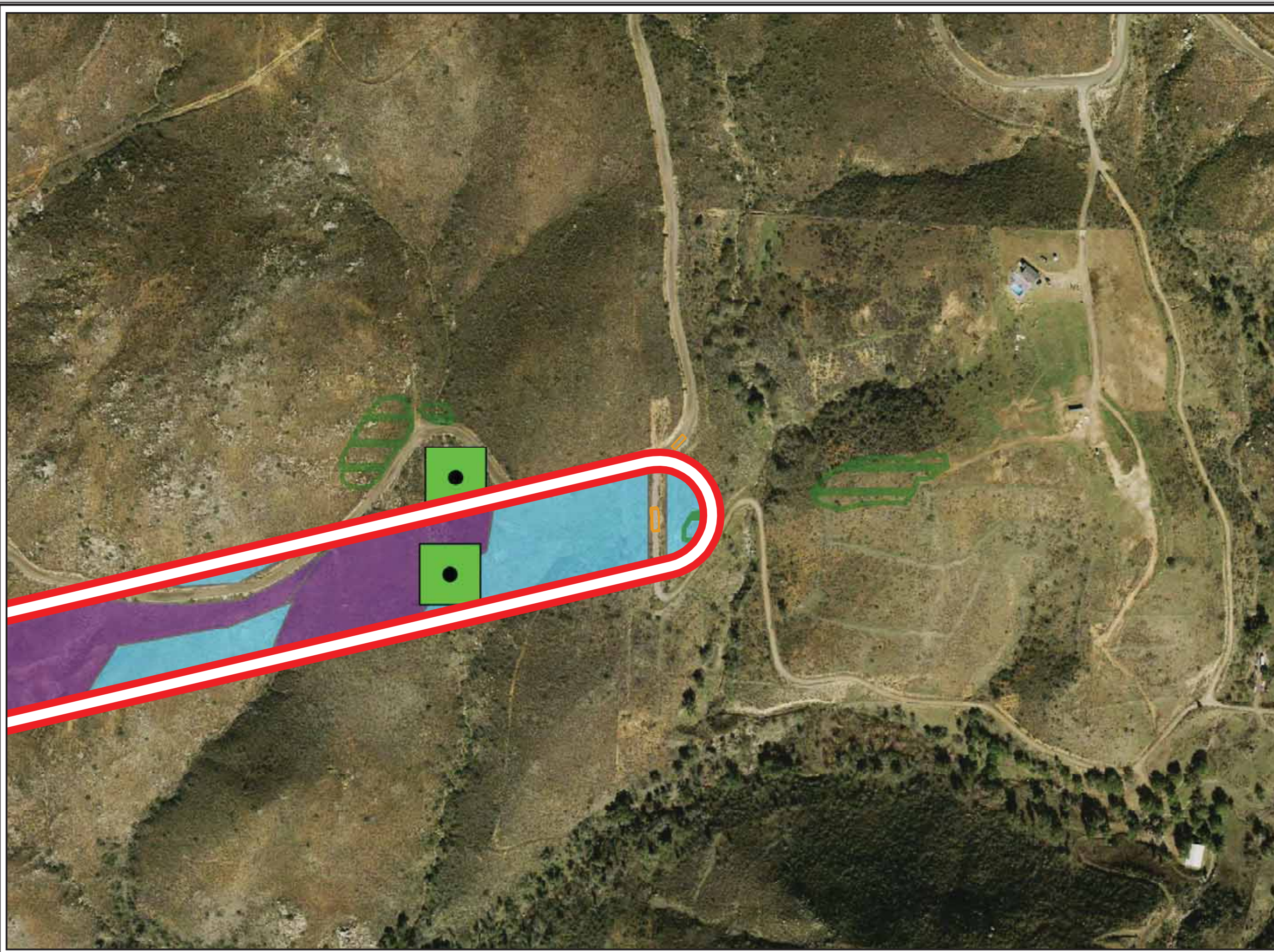
Semi-Desert Chaparral

Southern Mixed Chaparral

Southern Riparian Forest

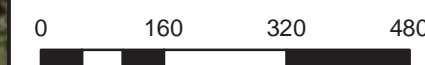
Urban and Developed/Ornamental Landscapes

Pastureland/Cultivated Agriculture



Sub Series Page: 038-A

Master Map Book Page: MS-038



Feet
 1 inch = 250 feet @ 11 x 17

SDGE
 1:3,000



F

BTR Map Book Sub-Series


Version Date: 12/16/2011
20198 | BTR_SubMapBook.mxd

LEGEND

 ROW

Transmission_Staging_Stringing

 Helo Site

 SY and Helo

 Staging Yard

 String Site

Distribution_Staging_Stringing

 Pull Site

 Staging Site

 Staging Site / Helo


 String Site


 250' Buffer


 100' Buffer

BTR Vegetation Survey


 Area Not Surveyed

 Buckwheat Scrub

 Chamise Chaparral


 Disturbed (Ruderal/Barren)


 Freshwater Seep/Open Water

 Mixed Oak Woodland

 Montane Forest

 Non-Native Grassland

 Oak Savanna

 Scrub Oak Scrub

 Semi-Desert Chaparral

 Southern Mixed Chaparral

 Southern Riparian Forest

 Urban and Developed/Ornamental Landscapes

 Pastureland/Cultivated Agriculture

Sub Series Page: 039-A

Master Map Book Page: MS-039

0 160 320 480

Feet

1 inch = 250 feet @ 11 x 17

1:3,000



F

BTR Map Book Sub-Series

Version Date: 12/16/2011
20198 | BTR_SubMapBook.mxd

LEGEND

 ROW

Transmission_Staging_Stringing

 Helo Site

 SY and Helo


 Staging Yard

 String Site

Distribution_Staging_Stringing

 Pull Site

 Staging Site

 Staging Site / Helo


 String Site


 250' Buffer

 100' Buffer


BTR Vegetation Survey


 Area Not Surveyed

 Buckwheat Scrub


 Chamise Chaparral


 Disturbed (Ruderal/Barren)


 Freshwater Seep/Open Water

 Mixed Oak Woodland


 Montane Forest

 Non-Native Grassland

 Oak Savanna

 Scrub Oak Scrub

 Semi-Desert Chaparral

 Southern Mixed Chaparral

 Southern Riparian Forest

 Urban and Developed/Ornamental Landscapes

 Pastureland/Cultivated Agriculture

Sub Series Page: 039-B

Master Map Book Page: MS-039

0 160 320 480

Feet

1 inch = 250 feet @ 11 x 17

SDGE
Sempri Energy

1:3,000

F

**BTR
Map Book Sub-Series**

Version Date: 12/16/2011
20198 | BTR_SubMapBook.mxd

LEGEND

- ROW
- Transmission_Staging_Stringing**
- Helo Site
- SY and Helo
- Staging Yard
- String Site
- Distribution_Staging_Stringing**
- Pull Site
- Staging Site
- Staging Site / Helo
- String Site
- 250' Buffer
- 100' Buffer
- BTR Vegetation Survey**
- Area Not Surveyed
- Buckwheat Scrub
- Chamise Chaparral
- Disturbed (Ruderal/Barren)
- Freshwater Seep/Open Water
- Mixed Oak Woodland
- Montane Forest
- Non-Native Grassland
- Oak Savanna
- Scrub Oak Scrub
- Semi-Desert Chaparral
- Southern Mixed Chaparral
- Southern Riparian Forest
- Urban and Developed/Ornamental Landsc
- Pastureland/Cultivated Agriculture

Sub Series Page: 039-C
Master Map Book Page: MS-039



1 inch = 250 feet @ 11 x 17



























1:3,000



BTR
Map Book Sub-Series

Version Date: 12/16/2011
20198 | BTR_SubMapBook.mxd

LEGEND

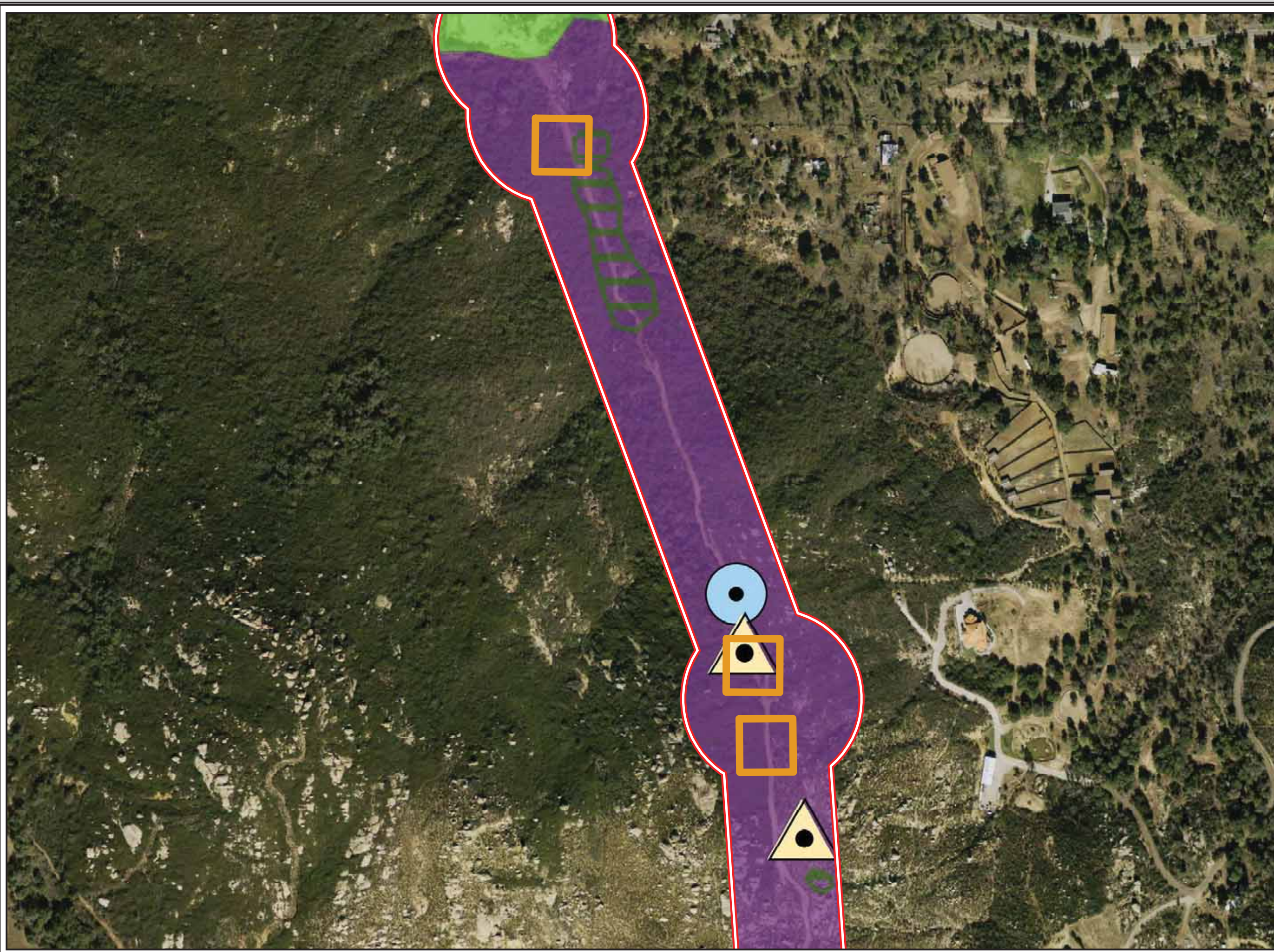
-  ROW
- Transmission_Staging_Stringing**
-  Helo Site
-  SY and Helo
-  Staging Yard
-  String Site
- Distribution_Staging_Stringing**
-  Pull Site
-  Staging Site
-  Staging Site / Helo
-  String Site
-  250' Buffer
-  100' Buffer
- BTR Vegetation Survey**
-  Area Not Surveyed
-  Buckwheat Scrub
-  Chamise Chaparral
-  Disturbed (Ruderal/Barren)
-  Freshwater Seep/Open Water
-  Mixed Oak Woodland
-  Montane Forest
-  Non-Native Grassland
-  Oak Savanna
-  Scrub Oak Scrub
-  Semi-Desert Chaparral
-  Southern Mixed Chaparral
-  Southern Riparian Forest
-  Urban and Developed/Ornamental Landscapes
-  Pastureland/Cultivated Agriculture

Sub Series Page: 040-A
Master Map Book Page: MS-040



1 inch = 250 feet @ 11 x 17



























1:3,000

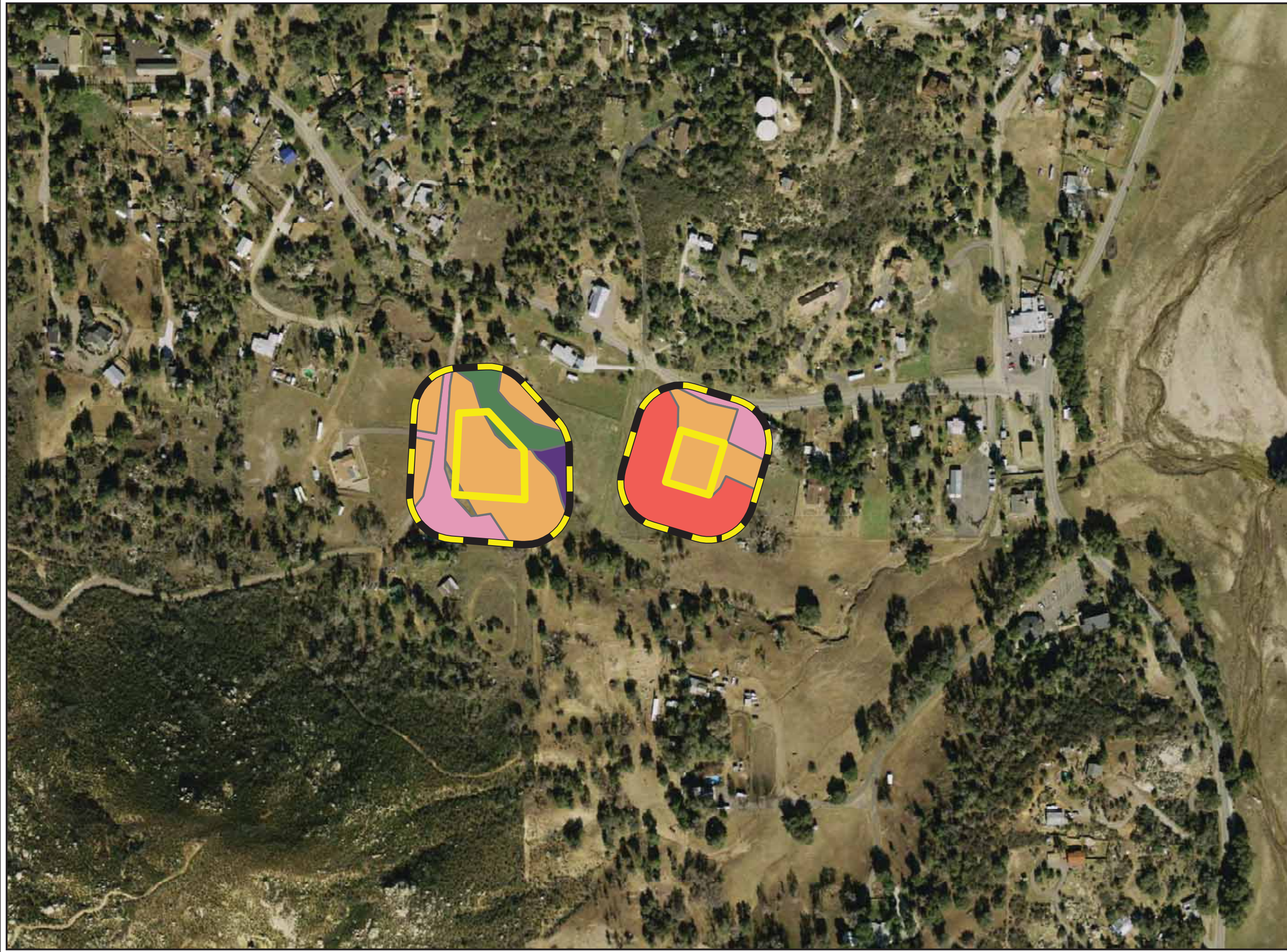


BTR
Map Book Sub-Series

Version Date: 12/16/2011
20198 | BTR_SubMapBook.mxd

LEGEND

-  ROW
- Transmission_Staging_Stringing**
-  Helo Site
-  SY and Helo
-  Staging Yard
-  String Site
- Distribution_Staging_Stringing**
-  Pull Site
-  Staging Site
-  Staging Site / Helo
-  String Site
-  250' Buffer
-  100' Buffer
- BTR Vegetation Survey**
-  Area Not Surveyed
-  Buckwheat Scrub
-  Chamise Chaparral
-  Disturbed (Ruderal/Barren)
-  Freshwater Seep/Open Water
-  Mixed Oak Woodland
-  Montane Forest
-  Non-Native Grassland
-  Oak Savanna
-  Scrub Oak Scrub
-  Semi-Desert Chaparral
-  Southern Mixed Chaparral
-  Southern Riparian Forest
-  Urban and Developed/Ornamental Landscapes
-  Pastureland/Cultivated Agriculture



Sub Series Page: 040-B
Master Map Book Page: MS-040





























Feet
1 inch = 250 feet @ 11 x 17
1:3,000

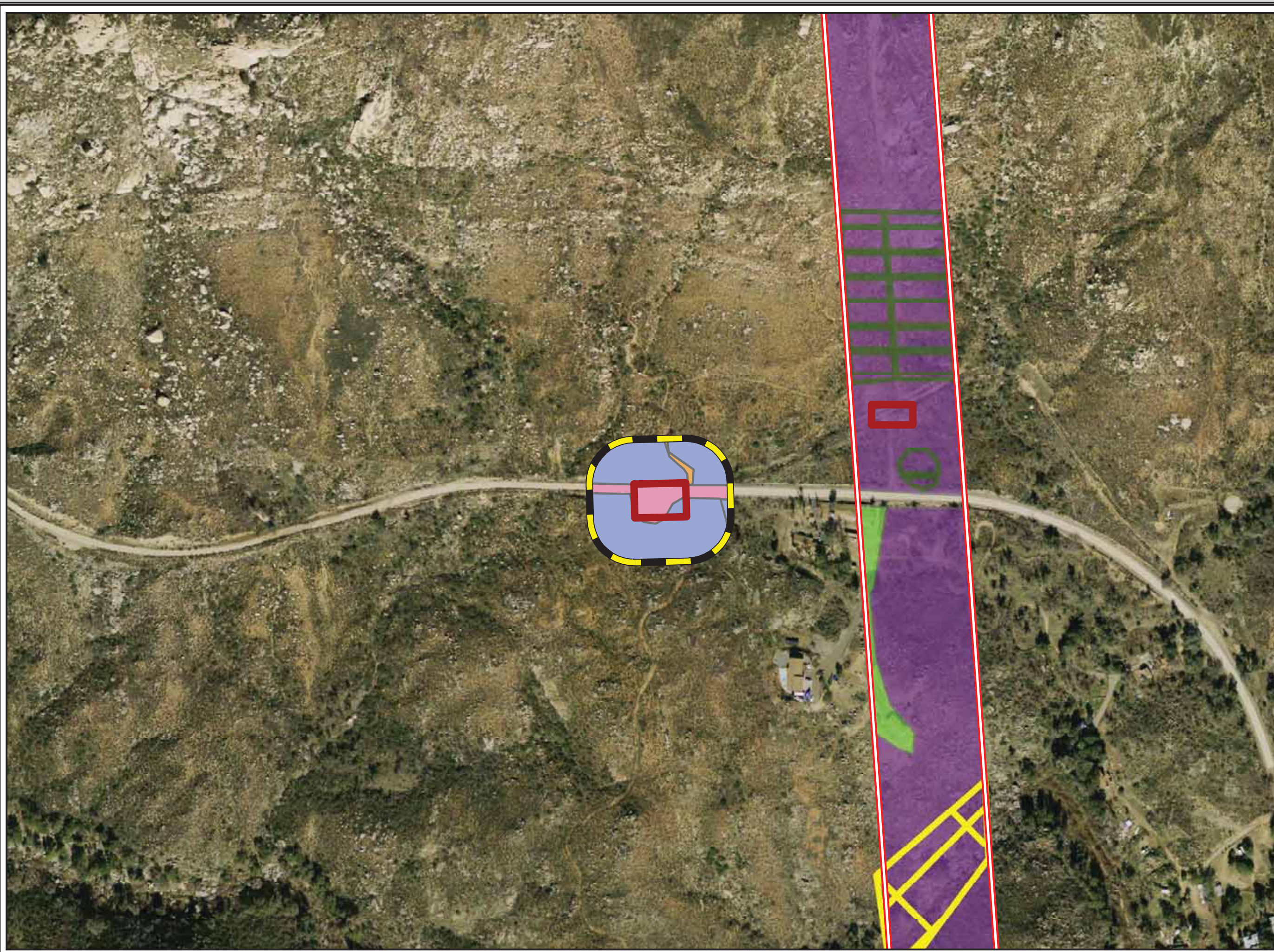


**BTR
Map Book Sub-Series**

Version Date: 12/16/2011
20198 | BTR_SubMapBook.mxd

LEGEND

-  ROW
- Transmission_Staging_Stringing**
-  Helo Site
-  SY and Helo
-  Staging Yard
-  String Site
- Distribution_Staging_Stringing**
-  Pull Site
-  Staging Site
-  Staging Site / Helo
-  String Site
-  250' Buffer
-  100' Buffer
- BTR Vegetation Survey**
-  Area Not Surveyed
-  Buckwheat Scrub
-  Chamise Chaparral
-  Disturbed (Ruderal/Barren)
-  Freshwater Seep/Open Water
-  Mixed Oak Woodland
-  Montane Forest
-  Non-Native Grassland
-  Oak Savanna
-  Scrub Oak Scrub
-  Semi-Desert Chaparral
-  Southern Mixed Chaparral
-  Southern Riparian Forest
-  Urban and Developed/Ornamental Landscapes
-  Pastureland/Cultivated Agriculture



Sub Series Page: 040-C
Master Map Book Page: MS-040



Feet
1 inch = 250 feet @ 11 x 17
1:3,000



BTR Map Book Sub-Series

Version Date: 12/16/2011
20198 | BTR_SubMapBook.mxd

LEGEND

 ROW

Transmission_Staging_Stringing

 Helo Site

 SY and Helo

 Staging Yard

 String Site

Distribution_Staging_Stringing

 Pull Site

 Staging Site


 Staging Site / Helo


 String Site


 250' Buffer


 100' Buffer

BTR Vegetation Survey

 Area Not Surveyed

 Buckwheat Scrub


 Chamise Chaparral


 Disturbed (Ruderal/Barren)

 Freshwater Seep/Open Water

 Mixed Oak Woodland


 Montane Forest


 Non-Native Grassland

 Oak Savanna

 Scrub Oak Scrub

 Semi-Desert Chaparral

 Southern Mixed Chaparral

 Southern Riparian Forest


 Urban and Developed/Ornamental Landscapes

 Pastureland/Cultivated Agriculture

Sub Series Page: 040-D

Master Map Book Page: MS-040


0 160 320 480



Feet

1 inch = 250 feet @ 11 x 17

1:3,000





























SDGE
Sage Energy

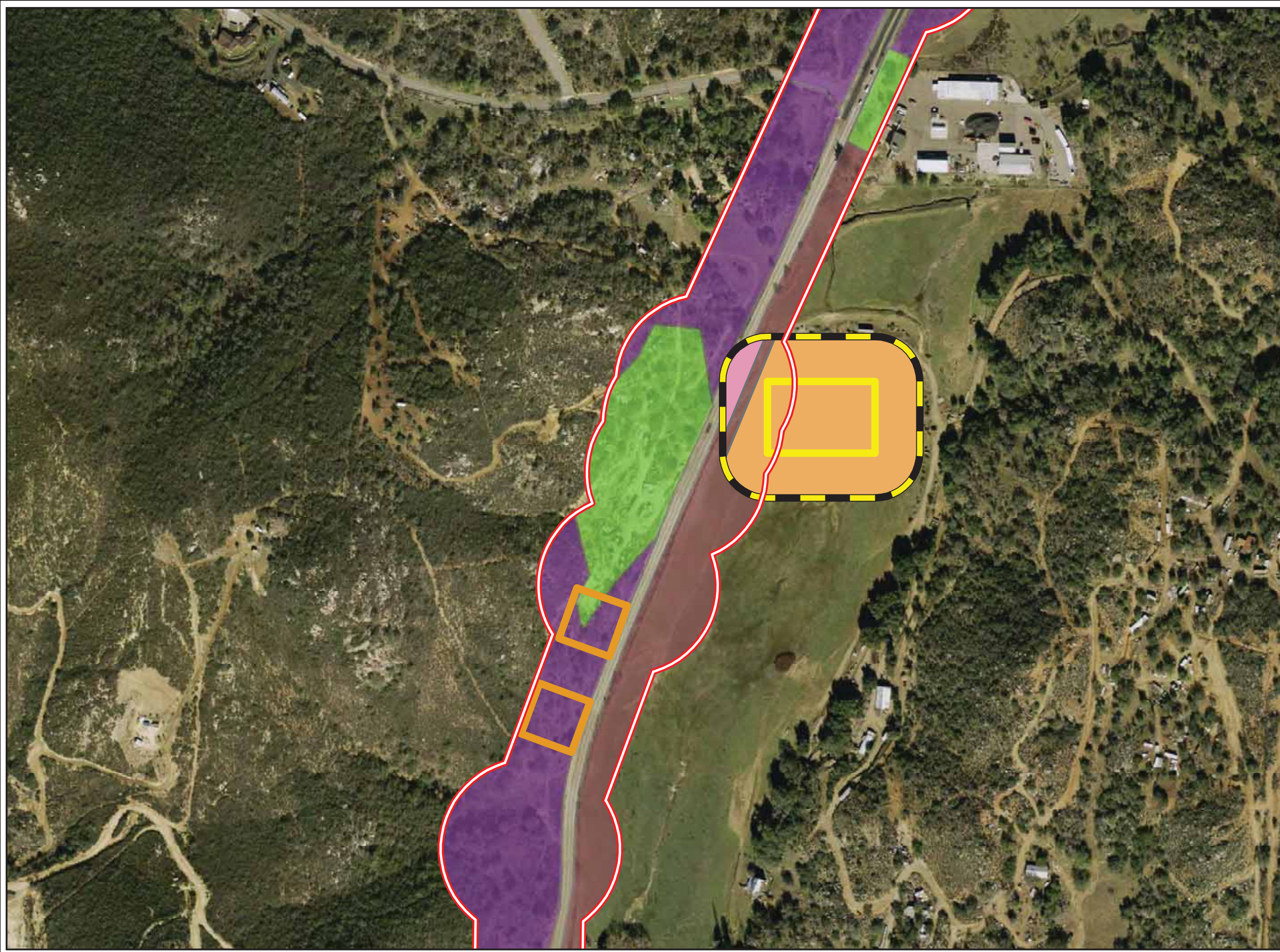
F

**BTR
Map Book Sub-Series**

Version Date: 12/16/2011
20198 | BTR_SubMapBook.mxd

LEGEND

-  ROW
- Transmission_Staging_Stringing**
-  Helo Site
-  SY and Helo
-  Staging Yard
-  String Site
- Distribution_Staging_Stringing**
-  Pull Site
-  Staging Site
-  Staging Site / Helo
-  String Site
-  250' Buffer
-  100' Buffer
- BTR Vegetation Survey**
-  Area Not Surveyed
-  Buckwheat Scrub
-  Chamise Chaparral
-  Disturbed (Ruderal/Barren)
-  Freshwater Seep/Open Water
-  Mixed Oak Woodland
-  Montane Forest
-  Non-Native Grassland
-  Oak Savanna
-  Scrub Oak Scrub
-  Semi-Desert Chaparral
-  Southern Mixed Chaparral
-  Southern Riparian Forest
-  Urban and Developed/Ornamental Landscapes
-  Pastureland/Cultivated Agriculture



Sub Series Page: 041-A
Master Map Book Page: MS-041




Feet
1 inch = 250 feet @ 11 x 17
1:3,000



BTR Map Book Sub-Series

Version Date: 12/16/2011
20198 | BTR_SubMapBook.mxd

LEGEND

 ROW

Transmission_Staging_Stringing

 Helo Site

 SY and Helo


 Staging Yard

 String Site

Distribution_Staging_Stringing

 Pull Site

 Staging Site

 Staging Site / Helo


 String Site

 250' Buffer


 100' Buffer


BTR Vegetation Survey


 Area Not Surveyed

 Buckwheat Scrub

 Chamise Chaparral


 Disturbed (Ruderal/Barren)


 Freshwater Seep/Open Water

 Mixed Oak Woodland

 Montane Forest

 Non-Native Grassland

 Oak Savanna

 Scrub Oak Scrub

 Semi-Desert Chaparral

 Southern Mixed Chaparral

 Southern Riparian Forest

 Urban and Developed/Ornamental Landscapes

 Pastureland/Cultivated Agriculture

Sub Series Page: 041-B

Master Map Book Page: MS-041

0 160 320 480

Feet

1 inch = 250 feet @ 11 x 17

1:3,000



SDGE
Sempri Energy

F

BTR Map Book Sub-Series

Version Date: 12/16/2011
20198 | BTR_SubMapBook.mxd

LEGEND

 ROW

Transmission_Staging_Stringing

 Helo Site

 SY and Helo


 Staging Yard

 String Site

Distribution_Staging_Stringing

 Pull Site

 Staging Site

 Staging Site / Helo

 String Site

 250' Buffer

 100' Buffer


BTR Vegetation Survey


 Area Not Surveyed


 Buckwheat Scrub


 Chamise Chaparral


 Disturbed (Ruderal/Barren)


 Freshwater Seep/Open Water

 Mixed Oak Woodland

 Montane Forest


 Non-Native Grassland


 Oak Savanna

 Scrub Oak Scrub

 Semi-Desert Chaparral

 Southern Mixed Chaparral

 Southern Riparian Forest

 Urban and Developed/Ornamental Landscapes

 Pastureland/Cultivated Agriculture

Sub Series Page: 042-A

Master Map Book Page: MS-042

0 160 320 480

Feet

1 inch = 250 feet @ 11 x 17

SDGE 1:3,000



























SDGE
Sempri Energy

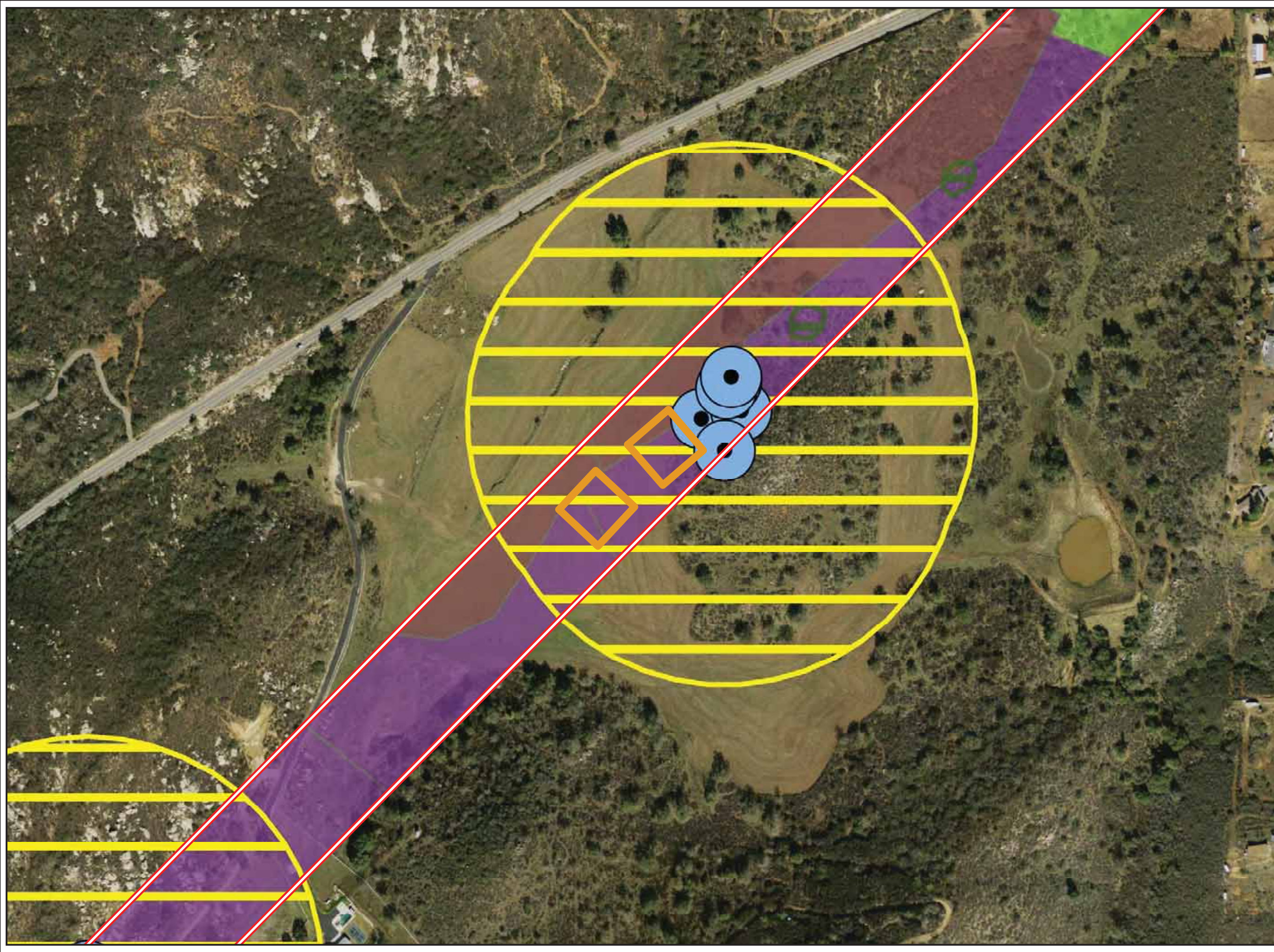
F

BTR Map Book Sub-Series

Version Date: 12/16/2011
20198 | BTR_SubMapBook.mxd

LEGEND

-  ROW
- Transmission_Staging_Stringing**
 -  Helo Site
 -  SY and Helo
 -  Staging Yard
 -  String Site
- Distribution_Staging_Stringing**
 -  Pull Site
 -  Staging Site
 -  Staging Site / Helo
 -  String Site
 -  250' Buffer
 -  100' Buffer
- BTR Vegetation Survey**
 -  Area Not Surveyed
 -  Buckwheat Scrub
 -  Chamise Chaparral
 -  Disturbed (Ruderal/Barren)
 -  Freshwater Seep/Open Water
 -  Mixed Oak Woodland
 -  Montane Forest
 -  Non-Native Grassland
 -  Oak Savanna
 -  Scrub Oak Scrub
 -  Semi-Desert Chaparral
 -  Southern Mixed Chaparral
 -  Southern Riparian Forest
 -  Urban and Developed/Ornamental Landscapes
 -  Pastureland/Cultivated Agriculture



Sub Series Page: 042-B
Master Map Book Page: MS-042



1 inch = 250 feet @ 11 x 17
1:3,000



BTR Map Book Sub-Series

Version Date: 12/16/2011
20198 | BTR_SubMapBook.mxd

LEGEND

ROW

Transmission_Staging_Stringing

Helo Site

SY and Helo

Staging Yard

String Site

Distribution_Staging_Stringing

Pull Site

Staging Site

Staging Site / Helo

String Site

250' Buffer

100' Buffer

BTR Vegetation Survey

Area Not Surveyed

Buckwheat Scrub

Chamise Chaparral

Disturbed (Ruderal/Barren)

Freshwater Seep/Open Water

Mixed Oak Woodland

Montane Forest

Non-Native Grassland

Oak Savanna

Scrub Oak Scrub

Semi-Desert Chaparral

Southern Mixed Chaparral

Southern Riparian Forest

Urban and Developed/Ornamental Landscapes

Pastureland/Cultivated Agriculture

Sub Series Page: 043-A

Master Map Book Page: MS-043

0 160 320 480

Feet

1 inch = 250 feet @ 11 x 17

1:3,000



SDGE
Sage Energy

F

BTR
Map Book Sub-Series

Version Date: 12/16/2011
20198 | BTR_SubMapBook.mxd

LEGEND

 ROW

Transmission_Staging_Stringing

 Helo Site

 SY and Helo


 Staging Yard

 String Site

Distribution_Staging_Stringing

 Pull Site

 Staging Site

 Staging Site / Helo


 String Site


 250' Buffer


 100' Buffer


BTR Vegetation Survey


 Area Not Surveyed

 Buckwheat Scrub

 Chamise Chaparral

 Disturbed (Ruderal/Barren)

 Freshwater Seep/Open Water

 Mixed Oak Woodland

 Montane Forest

 Non-Native Grassland

 Oak Savanna

 Scrub Oak Scrub

 Semi-Desert Chaparral

 Southern Mixed Chaparral

 Southern Riparian Forest


 Urban and Developed/Ornamental Landscapes

 Pastureland/Cultivated Agriculture

Sub Series Page: 043-B

Master Map Book Page: MS-043

0 160 320 480



Feet

1 inch = 250 feet @ 11 x 17

1:3,000





























San Diego Gas & Electric

F

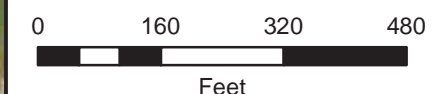
**BTR
Map Book Sub-Series**

Version Date: 12/16/2011
20198 | BTR_SubMapBook.mxd

LEGEND

-  ROW
- Transmission_Staging_Stringing**
-  Helo Site
-  SY and Helo
-  Staging Yard
-  String Site
- Distribution_Staging_Stringing**
-  Pull Site
-  Staging Site
-  Staging Site / Helo
-  String Site
-  250' Buffer
-  100' Buffer
- BTR Vegetation Survey**
-  Area Not Surveyed
-  Buckwheat Scrub
-  Chamise Chaparral
-  Disturbed (Ruderal/Barren)
-  Freshwater Seep/Open Water
-  Mixed Oak Woodland
-  Montane Forest
-  Non-Native Grassland
-  Oak Savanna
-  Scrub Oak Scrub
-  Semi-Desert Chaparral
-  Southern Mixed Chaparral
-  Southern Riparian Forest
-  Urban and Developed/Ornamental Landscapes
-  Pastureland/Cultivated Agriculture

Sub Series Page: 044-A
Master Map Book Page: MS-044



1 inch = 250 feet @ 11 x 17

1:3,000



**BTR
Map Book Sub-Series**

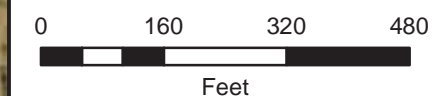
Version Date: 12/16/2011
20198 | BTR_SubMapBook.mxd

LEGEND

- ROW
- Transmission_Staging_Stringing**
- Helo Site
- SY and Helo
- Staging Yard
- String Site
- Distribution_Staging_Stringing**
- Pull Site
- Staging Site
- Staging Site / Helo
- String Site
- 250' Buffer
- 100' Buffer
- BTR Vegetation Survey**
- Area Not Surveyed
- Buckwheat Scrub
- Chamise Chaparral
- Disturbed (Ruderal/Barren)
- Freshwater Seep/Open Water
- Mixed Oak Woodland
- Montane Forest
- Non-Native Grassland
- Oak Savanna
- Scrub Oak Scrub
- Semi-Desert Chaparral
- Southern Mixed Chaparral
- Southern Riparian Forest
- Urban and Developed/Ornamental Landscapes
- Pastureland/Cultivated Agriculture



Sub Series Page: 044-B
Master Map Book Page: MS-044



1 inch = 250 feet @ 11 x 17

SDGE 1:3,000

BTR Map Book Sub-Series

Version Date: 12/16/2011
20198 | BTR_SubMapBook.mxd

LEGEND

 ROW

Transmission_Staging_Stringing

 Helo Site

 SY and Helo

 Staging Yard

 String Site

Distribution_Staging_Stringing

 Pull Site

 Staging Site

 Staging Site / Helo

 String Site

 250' Buffer

 100' Buffer

BTR Vegetation Survey


 Area Not Surveyed

 Buckwheat Scrub

 Chamise Chaparral


 Disturbed (Ruderal/Barren)

 Freshwater Seep/Open Water

 Mixed Oak Woodland

 Montane Forest

 Non-Native Grassland

 Oak Savanna

 Scrub Oak Scrub

 Semi-Desert Chaparral

 Southern Mixed Chaparral

 Southern Riparian Forest

 Urban and Developed/Ornamental Landscapes

 Pastureland/Cultivated Agriculture

Sub Series Page: 045-A

Master Map Book Page: MS-045

0 160 320 480

Feet

1 inch = 250 feet @ 11 x 17

1:3,000





























SDGE
Sagehen Energy

F

**BTR
Map Book Sub-Series**

Version Date: 12/16/2011
20198 | BTR_SubMapBook.mxd

LEGEND

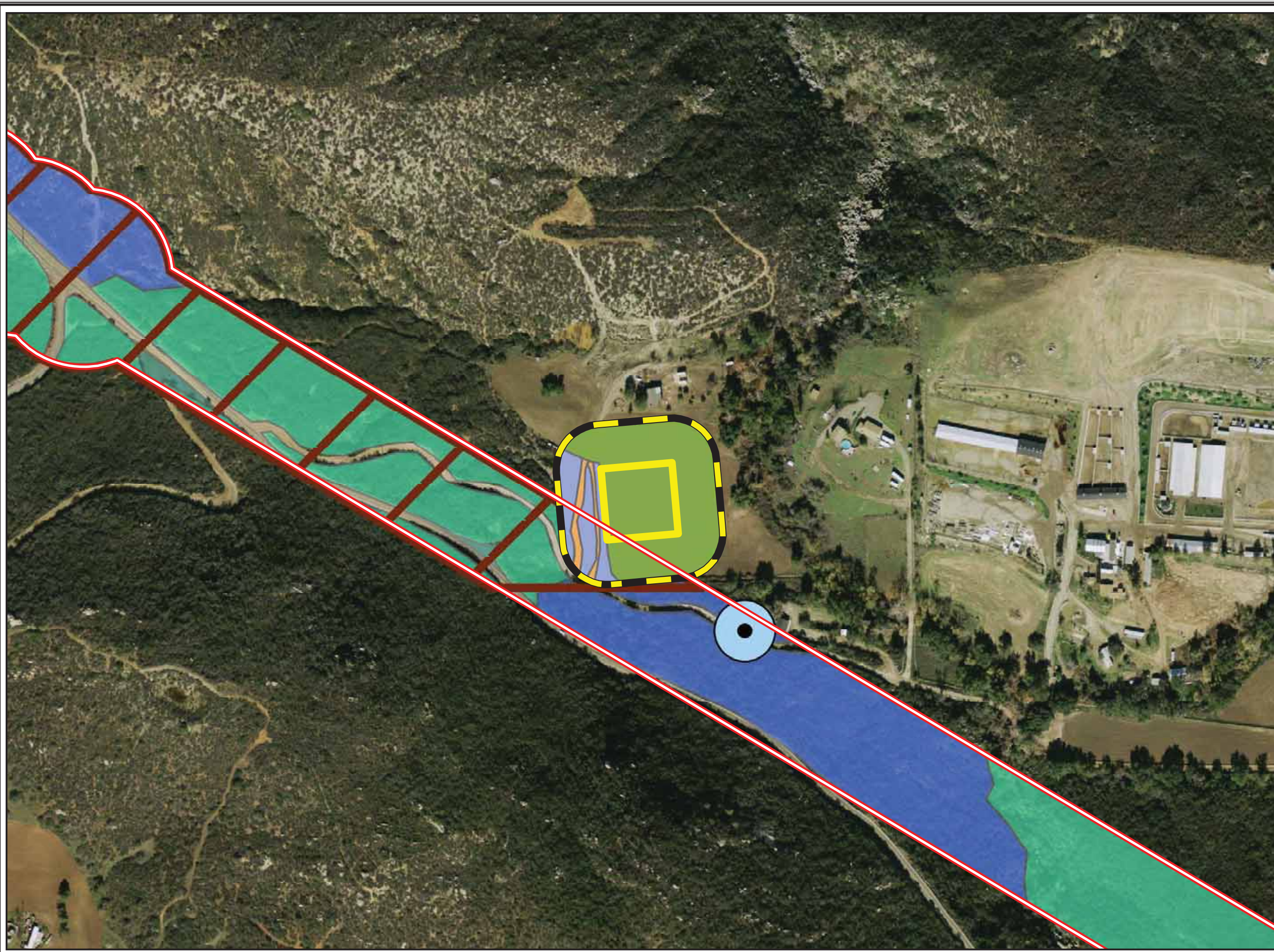
-  ROW
- Transmission_Staging_Stringing**
-  Helo Site
-  SY and Helo
-  Staging Yard
-  String Site
- Distribution_Staging_Stringing**
-  Pull Site
-  Staging Site
-  Staging Site / Helo
-  String Site
-  250' Buffer
-  100' Buffer
- BTR Vegetation Survey**
-  Area Not Surveyed
-  Buckwheat Scrub
-  Chamise Chaparral
-  Disturbed (Ruderal/Barren)
-  Freshwater Seep/Open Water
-  Mixed Oak Woodland
-  Montane Forest
-  Non-Native Grassland
-  Oak Savanna
-  Scrub Oak Scrub
-  Semi-Desert Chaparral
-  Southern Mixed Chaparral
-  Southern Riparian Forest
-  Urban and Developed/Ornamental Landscapes
-  Pastureland/Cultivated Agriculture

Sub Series Page: 046-A
Master Map Book Page: MS-046



1 inch = 250 feet @ 11 x 17

1:3,000



**BTR
Map Book Sub-Series**

Version Date: 12/16/2011
20198 | BTR_SubMapBook.mxd

LEGEND

ROW

Transmission_Staging_Stringing

Helo Site

SY and Helo

Staging Yard

String Site

Distribution_Staging_Stringing

Pull Site

Staging Site

Staging Site / Helo

String Site

250' Buffer

100' Buffer

BTR Vegetation Survey

Area Not Surveyed

Buckwheat Scrub

Chamise Chaparral

Disturbed (Ruderal/Barren)

Freshwater Seep/Open Water

Mixed Oak Woodland

Montane Forest

Non-Native Grassland

Oak Savanna

Scrub Oak Scrub

Semi-Desert Chaparral

Southern Mixed Chaparral

Southern Riparian Forest

Urban and Developed/Ornamental Landscapes

Pastureland/Cultivated Agriculture

Sub Series Page: 046-B

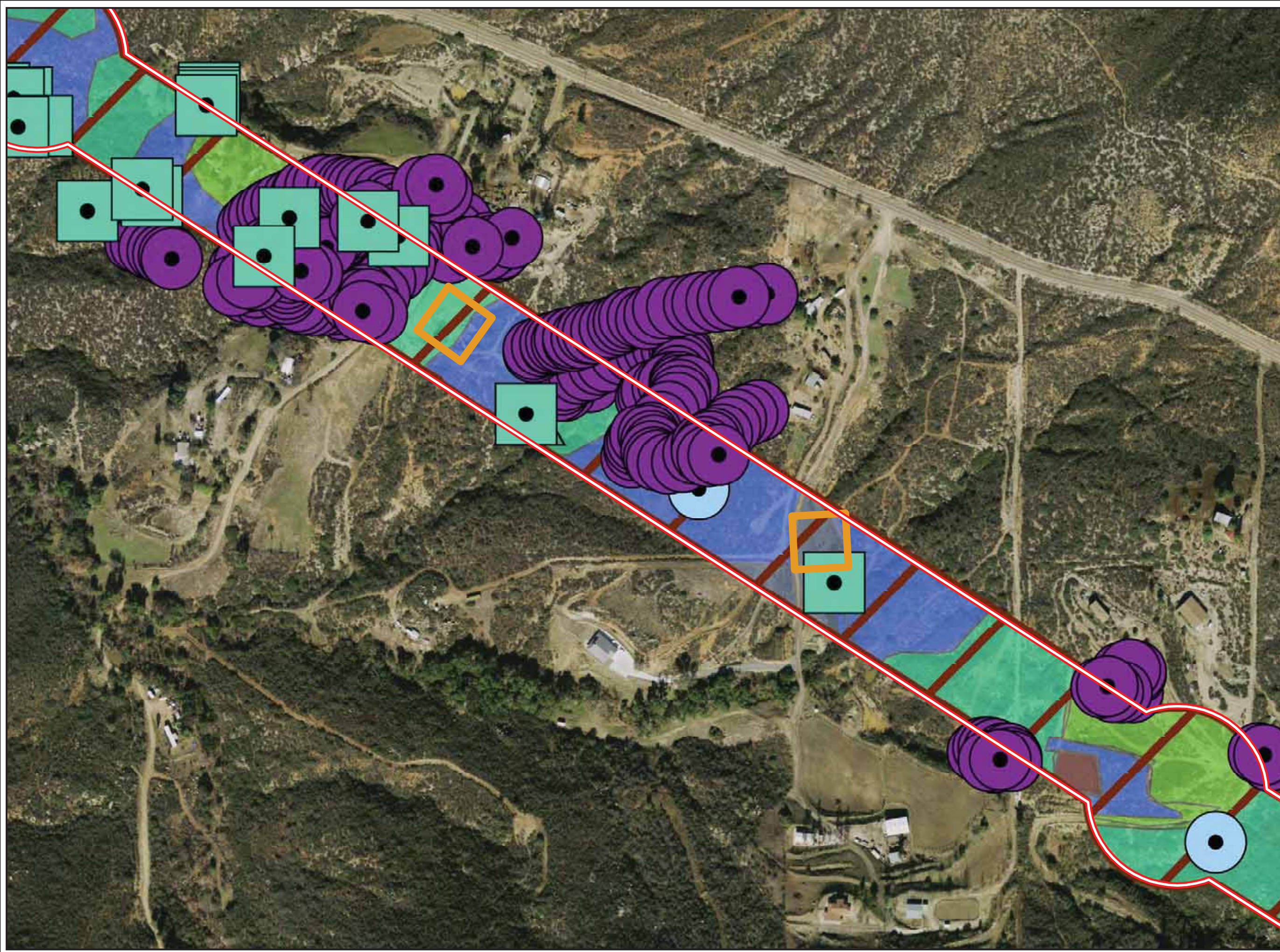
Master Map Book Page: MS-046

0 160 320 480

Feet

1 inch = 250 feet @ 11 x 17



























1:3,000

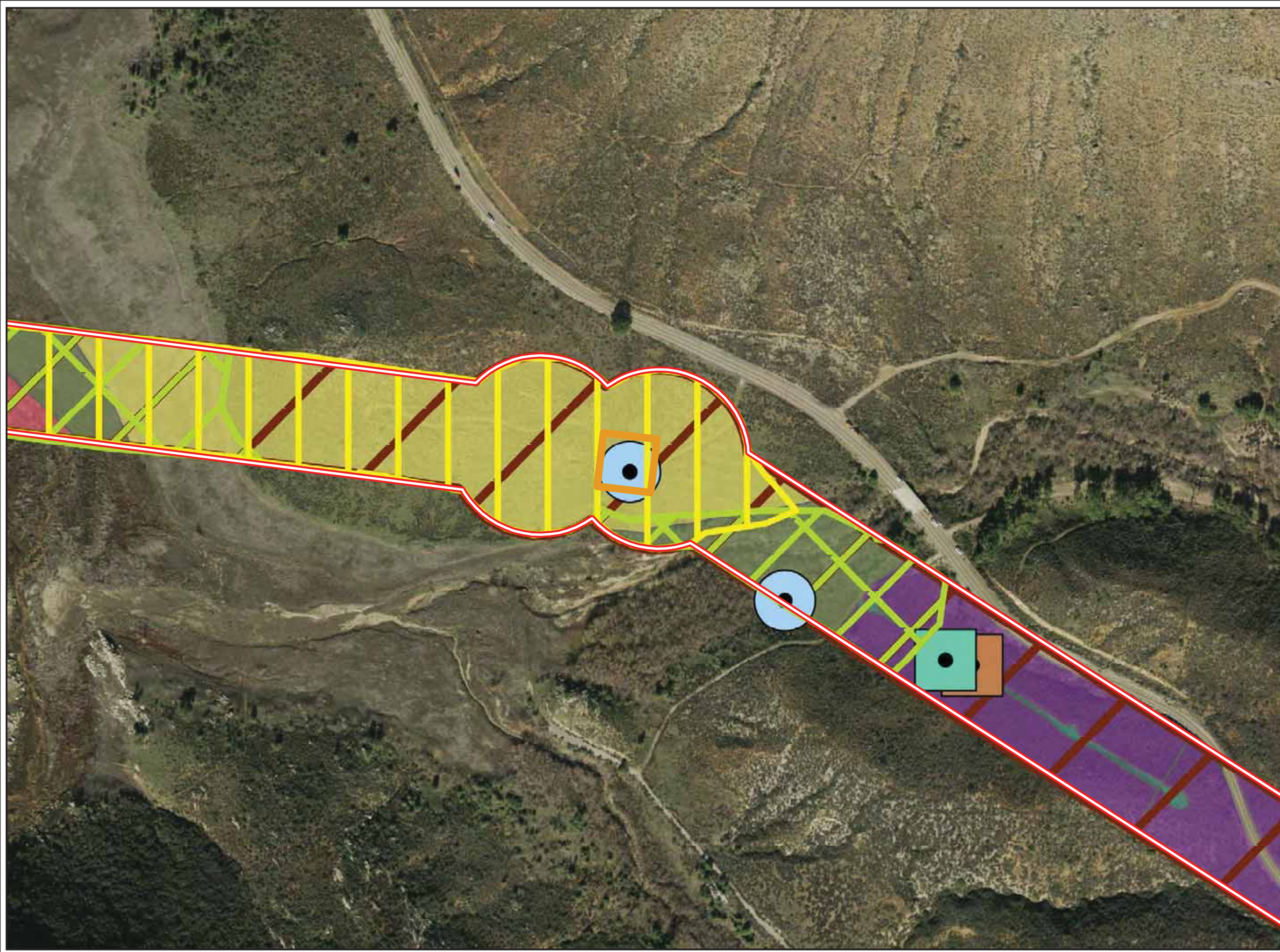


BTR Map Book Sub-Series

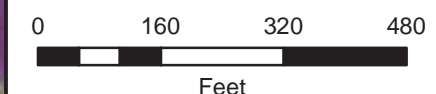
Version Date: 12/16/2011
20198 | BTR_SubMapBook.mxd

LEGEND

-  ROW
- Transmission_Staging_Stringing**
-  Helo Site
-  SY and Helo
-  Staging Yard
-  String Site
- Distribution_Staging_Stringing**
-  Pull Site
-  Staging Site
-  Staging Site / Helo
-  String Site
-  250' Buffer
-  100' Buffer
- BTR Vegetation Survey**
-  Area Not Surveyed
-  Buckwheat Scrub
-  Chamise Chaparral
-  Disturbed (Ruderal/Barren)
-  Freshwater Seep/Open Water
-  Mixed Oak Woodland
-  Montane Forest
-  Non-Native Grassland
-  Oak Savanna
-  Scrub Oak Scrub
-  Semi-Desert Chaparral
-  Southern Mixed Chaparral
-  Southern Riparian Forest
-  Urban and Developed/Ornamental Landscapes
-  Pastureland/Cultivated Agriculture



Sub Series Page: 047-A
Master Map Book Page: MS-047



1 inch = 250 feet @ 11 x 17

1:3,000





























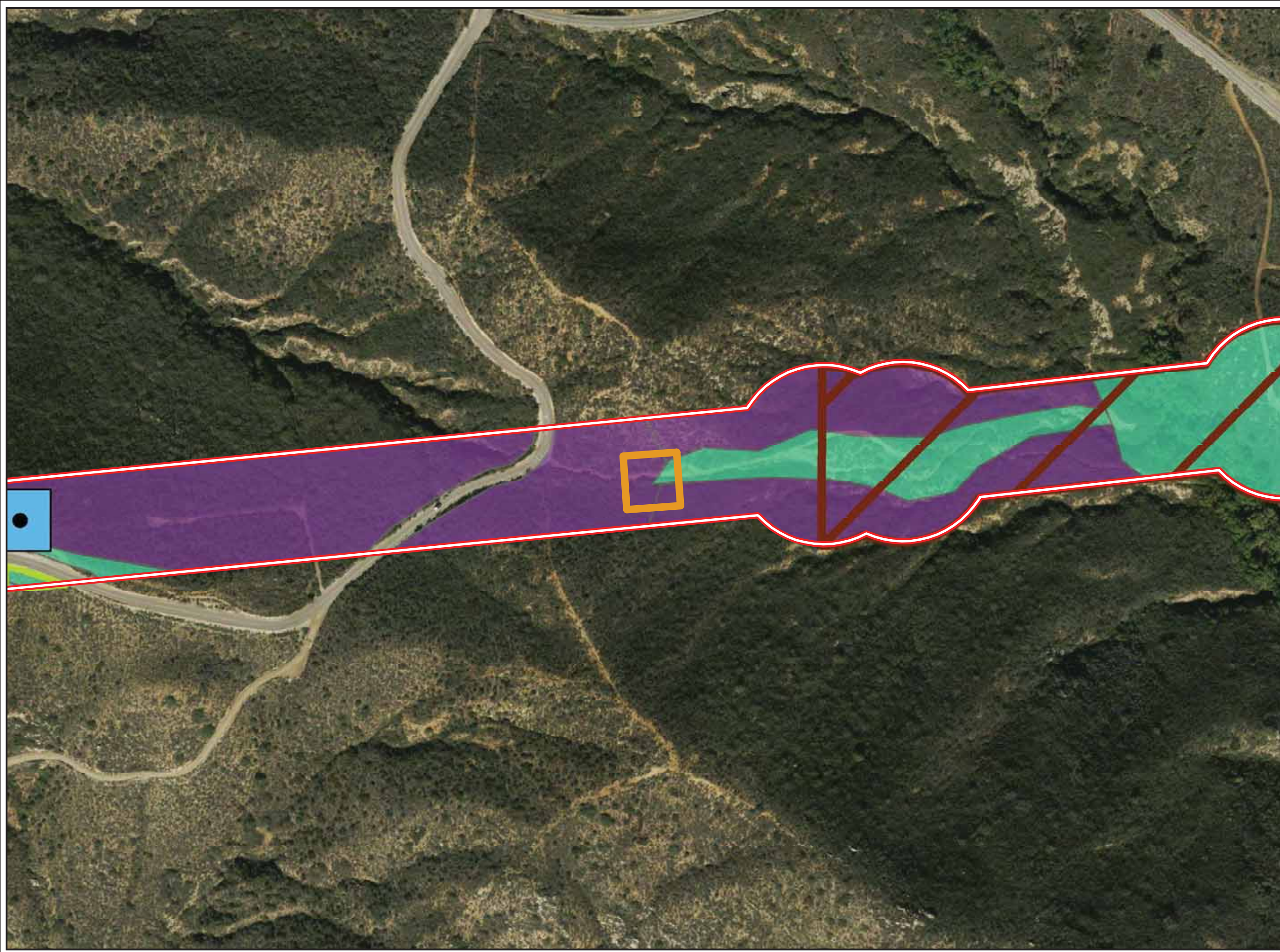
F

BTR
Map Book Sub-Series

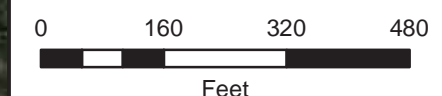
Version Date: 12/16/2011
 20198 | BTR_SubMapBook.mxd

LEGEND

-  ROW
- Transmission_Staging_Stringing**
-  Helo Site
-  SY and Helo
-  Staging Yard
-  String Site
- Distribution_Staging_Stringing**
-  Pull Site
-  Staging Site
-  Staging Site / Helo
-  String Site
-  250' Buffer
-  100' Buffer
- BTR Vegetation Survey**
-  Area Not Surveyed
-  Buckwheat Scrub
-  Chamise Chaparral
-  Disturbed (Ruderal/Barren)
-  Freshwater Seep/Open Water
-  Mixed Oak Woodland
-  Montane Forest
-  Non-Native Grassland
-  Oak Savanna
-  Scrub Oak Scrub
-  Semi-Desert Chaparral
-  Southern Mixed Chaparral
-  Southern Riparian Forest
-  Urban and Developed/Ornamental Landscapes
-  Pastureland/Cultivated Agriculture



Sub Series Page: 048-A
 Master Map Book Page: MS-048



Feet
 1 inch = 250 feet @ 11 x 17
 1:3,000



BTR Map Book Sub-Series

Version Date: 12/16/2011
20198 | BTR_SubMapBook.mxd

LEGEND

 ROW

Transmission_Staging_Stringing

 Helo Site

 SY and Helo


 Staging Yard

 String Site

Distribution_Staging_Stringing

 Pull Site

 Staging Site

 Staging Site / Helo


 String Site

 250' Buffer


 100' Buffer


BTR Vegetation Survey


 Area Not Surveyed

 Buckwheat Scrub

 Chamise Chaparral


 Disturbed (Ruderal/Barren)


 Freshwater Seep/Open Water

 Mixed Oak Woodland

 Montane Forest

 Non-Native Grassland

 Oak Savanna

 Scrub Oak Scrub

 Semi-Desert Chaparral

 Southern Mixed Chaparral

 Southern Riparian Forest

 Urban and Developed/Ornamental Landscapes

 Pastureland/Cultivated Agriculture

Sub Series Page: 048-B

Master Map Book Page: MS-048

0 160 320 480

Feet

1 inch = 250 feet @ 11 x 17

1:3,000



SDGE
Sempri Energy

F

**BTR
Map Book Sub-Series**

Version Date: 12/16/2011
20198 | BTR_SubMapBook.mxd

LEGEND

ROW

Transmission_Staging_Stringing

Helo Site

SY and Helo

Staging Yard

String Site

Distribution_Staging_Stringing

Pull Site

Staging Site

Staging Site / Helo

String Site

250' Buffer

100' Buffer

BTR Vegetation Survey

Area Not Surveyed

Buckwheat Scrub

Chamise Chaparral

Disturbed (Ruderal/Barren)

Freshwater Seep/Open Water

Mixed Oak Woodland

Montane Forest

Non-Native Grassland

Oak Savanna

Scrub Oak Scrub

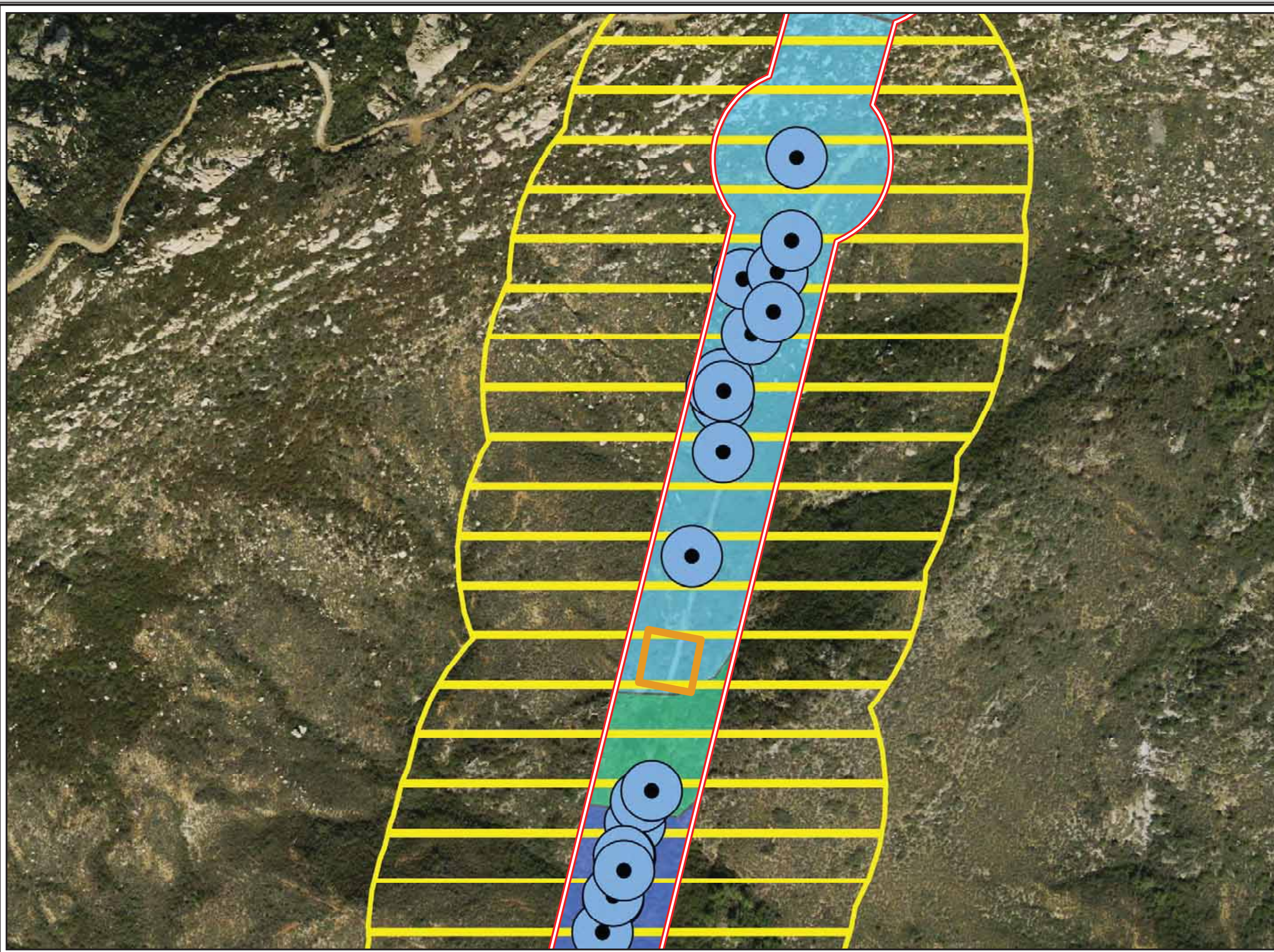
Semi-Desert Chaparral

Southern Mixed Chaparral

Southern Riparian Forest

Urban and Developed/Ornamental Landscapes

Pastureland/Cultivated Agriculture



Sub Series Page: 049-A

Master Map Book Page: MS-049

0 160 320 480

Feet

1 inch = 250 feet @ 11 x 17

1:3,000

SDGE

Sempri Energy

F

**BTR
Map Book Sub-Series**

Version Date: 12/16/2011
20198 | BTR_SubMapBook.mxd

LEGEND

ROW

Transmission_Staging_Stringing

Helo Site

SY and Helo

Staging Yard

String Site

Distribution_Staging_Stringing

Pull Site

Staging Site

Staging Site / Helo

String Site

250' Buffer

100' Buffer

BTR Vegetation Survey

Area Not Surveyed

Buckwheat Scrub

Chamise Chaparral

Disturbed (Ruderal/Barren)

Freshwater Seep/Open Water

Mixed Oak Woodland

Montane Forest

Non-Native Grassland

Oak Savanna

Scrub Oak Scrub

Semi-Desert Chaparral

Southern Mixed Chaparral

Southern Riparian Forest

Urban and Developed/Ornamental Landscapes

Pastureland/Cultivated Agriculture

Sub Series Page: 050-A

Master Map Book Page: MS-050

0 160 320 480

Feet

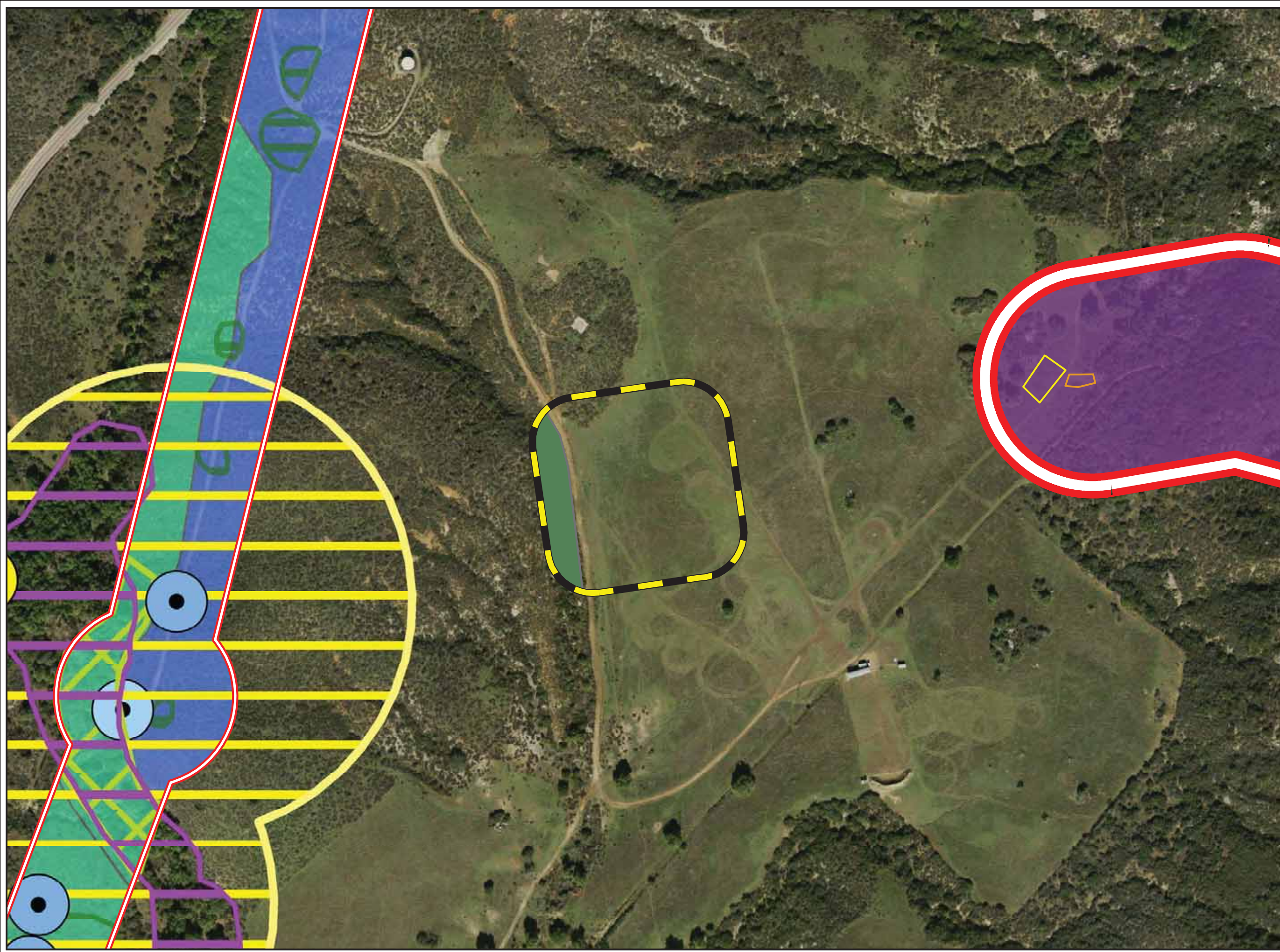
1 inch = 250 feet @ 11 x 17

1:3,000



SDGE
Sempri Energy



























F

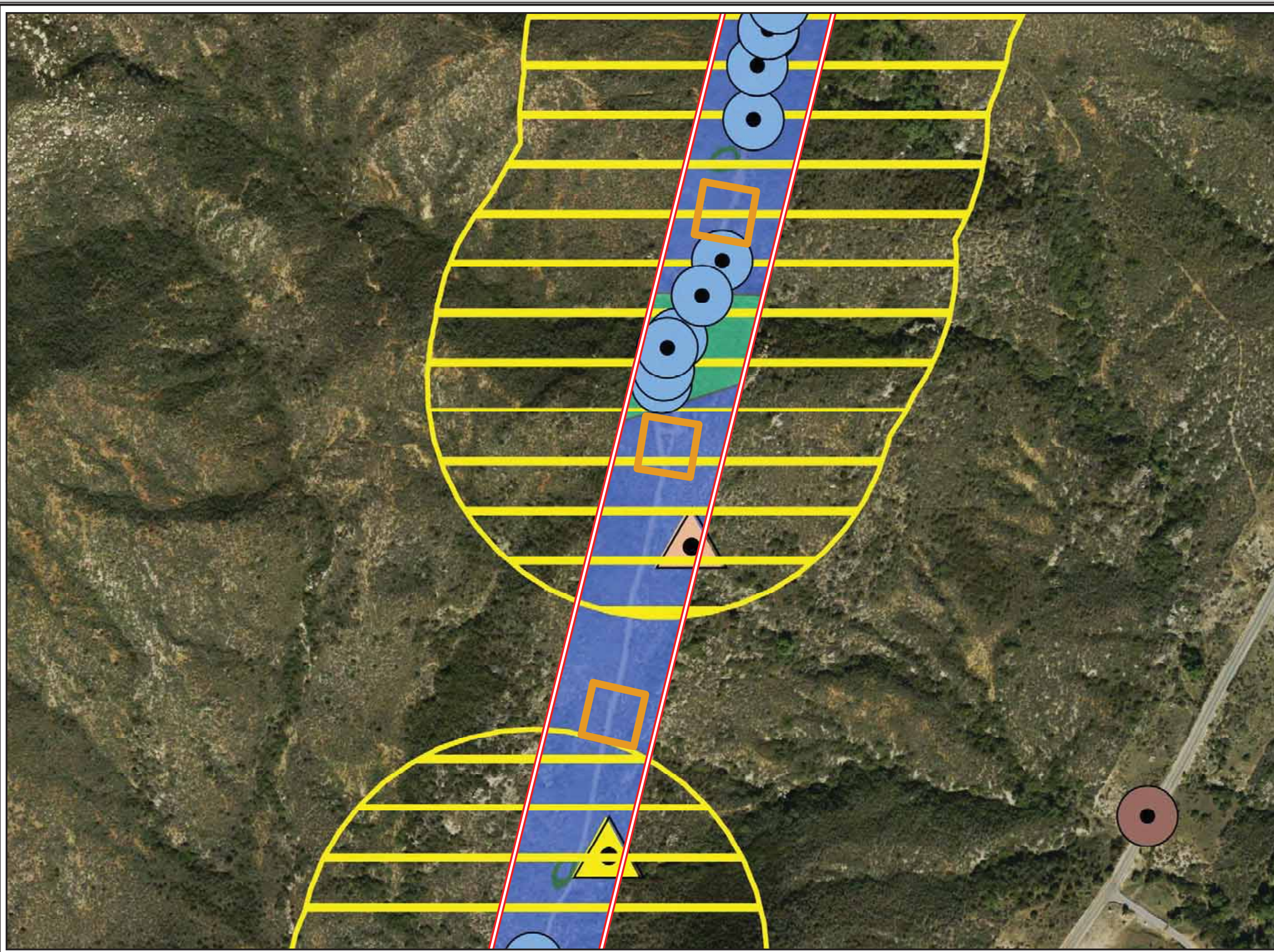


**BTR
Map Book Sub-Series**

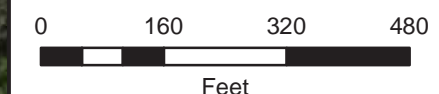
Version Date: 12/16/2011
20198 | BTR_SubMapBook.mxd

LEGEND

-  ROW
- Transmission_Staging_Stringing**
-  Helo Site
-  SY and Helo
-  Staging Yard
-  String Site
- Distribution_Staging_Stringing**
-  Pull Site
-  Staging Site
-  Staging Site / Helo
-  String Site
-  250' Buffer
-  100' Buffer
- BTR Vegetation Survey**
-  Area Not Surveyed
-  Buckwheat Scrub
-  Chamise Chaparral
-  Disturbed (Ruderal/Barren)
-  Freshwater Seep/Open Water
-  Mixed Oak Woodland
-  Montane Forest
-  Non-Native Grassland
-  Oak Savanna
-  Scrub Oak Scrub
-  Semi-Desert Chaparral
-  Southern Mixed Chaparral
-  Southern Riparian Forest
-  Urban and Developed/Ornamental Landscapes
-  Pastureland/Cultivated Agriculture



Sub Series Page: 050-B
Master Map Book Page: MS-050



1 inch = 250 feet @ 11 x 17





























1:3,000

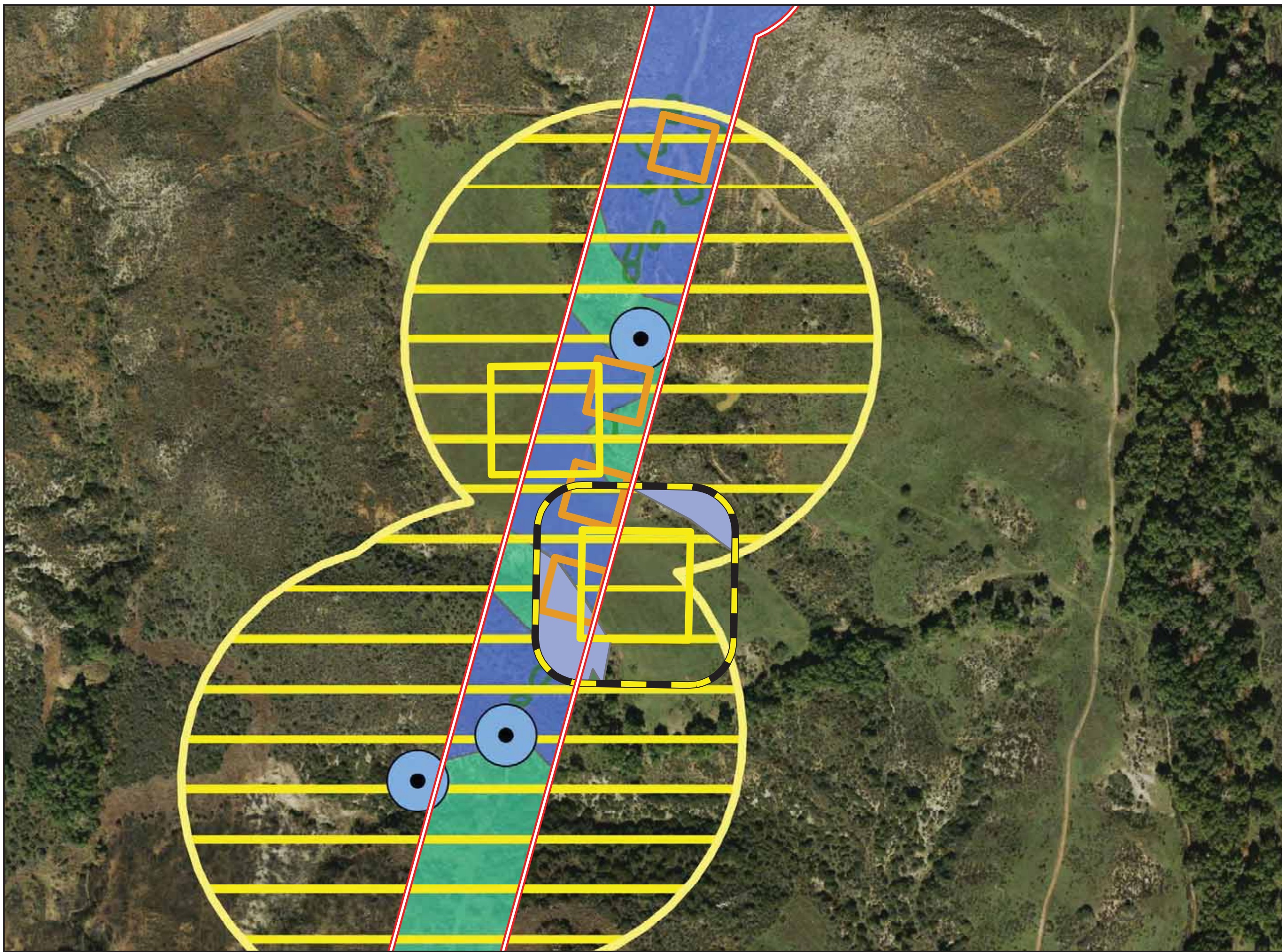
F

**BTR
Map Book Sub-Series**

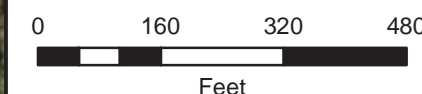
Version Date: 12/16/2011
20198 | BTR_SubMapBook.mxd

LEGEND

-  ROW
- Transmission_Staging_Stringing**
-  Helo Site
-  SY and Helo
-  Staging Yard
-  String Site
- Distribution_Staging_Stringing**
-  Pull Site
-  Staging Site
-  Staging Site / Helo
-  String Site
-  250' Buffer
-  100' Buffer
- BTR Vegetation Survey**
-  Area Not Surveyed
-  Buckwheat Scrub
-  Chamise Chaparral
-  Disturbed (Ruderal/Barren)
-  Freshwater Seep/Open Water
-  Mixed Oak Woodland
-  Montane Forest
-  Non-Native Grassland
-  Oak Savanna
-  Scrub Oak Scrub
-  Semi-Desert Chaparral
-  Southern Mixed Chaparral
-  Southern Riparian Forest
-  Urban and Developed/Ornamental Landscapes
-  Pastureland/Cultivated Agriculture



Sub Series Page: 051-A
Master Map Book Page: MS-051



1 inch = 250 feet @ 11 x 17

1:3,000





























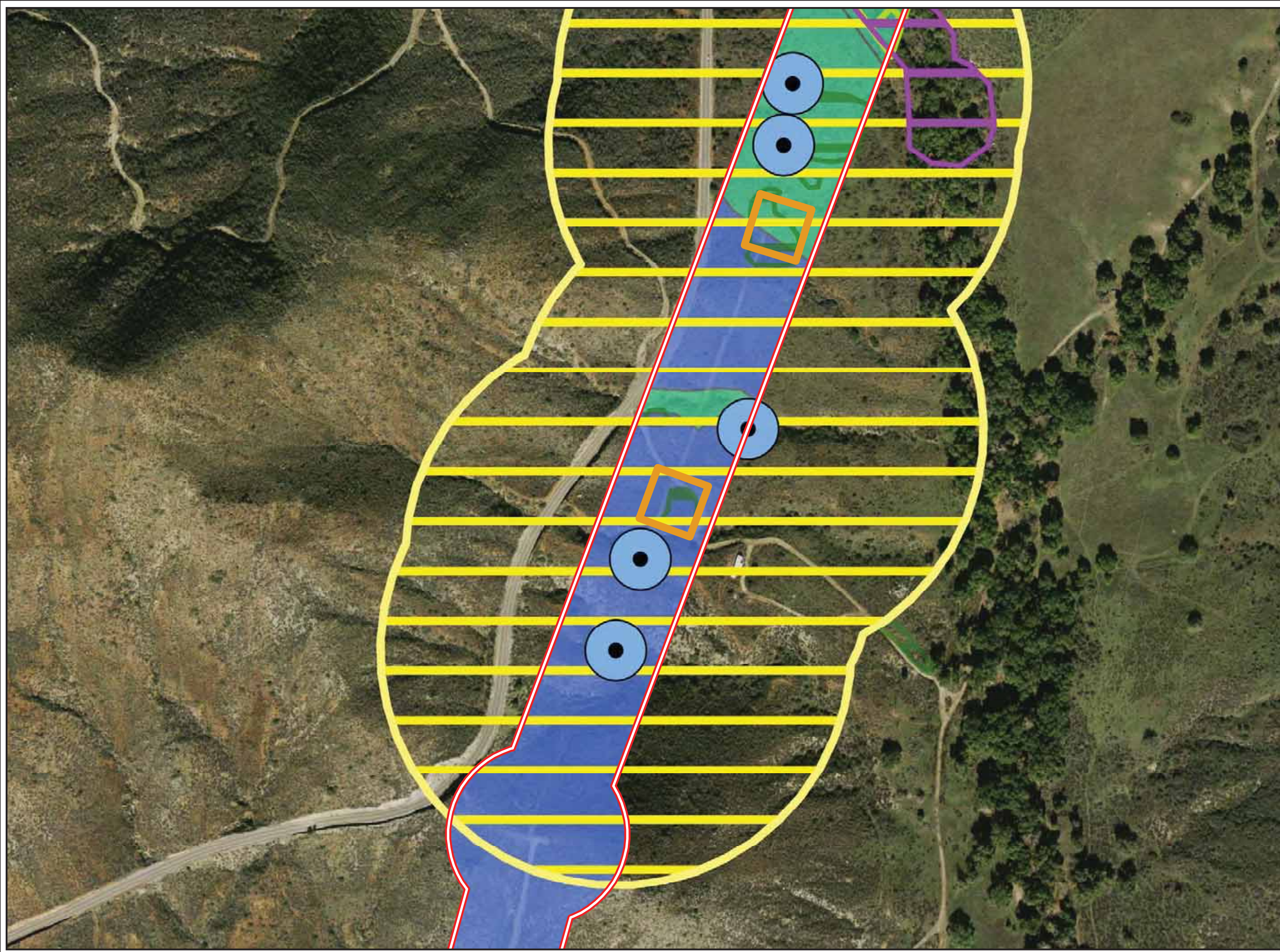
F

**BTR
Map Book Sub-Series**

Version Date: 12/16/2011
20198 | BTR_SubMapBook.mxd

LEGEND

-  ROW
- Transmission_Staging_Stringing**
-  Helo Site
-  SY and Helo
-  Staging Yard
-  String Site
- Distribution_Staging_Stringing**
-  Pull Site
-  Staging Site
-  Staging Site / Helo
-  String Site
-  250' Buffer
-  100' Buffer
- BTR Vegetation Survey**
-  Area Not Surveyed
-  Buckwheat Scrub
-  Chamise Chaparral
-  Disturbed (Ruderal/Barren)
-  Freshwater Seep/Open Water
-  Mixed Oak Woodland
-  Montane Forest
-  Non-Native Grassland
-  Oak Savanna
-  Scrub Oak Scrub
-  Semi-Desert Chaparral
-  Southern Mixed Chaparral
-  Southern Riparian Forest
-  Urban and Developed/Ornamental Landscapes
-  Pastureland/Cultivated Agriculture



Sub Series Page: 051-B
Master Map Book Page: MS-051



1 inch = 250 feet @ 11 x 17

SDGE 1:3,000



**BTR
Map Book Sub-Series**

Version Date: 12/16/2011
20198 | BTR_SubMapBook.mxd

LEGEND

ROW

Transmission_Staging_Stringing

Helo Site

SY and Helo

Staging Yard

String Site

Distribution_Staging_Stringing

Pull Site

Staging Site

Staging Site / Helo

String Site

250' Buffer

100' Buffer

BTR Vegetation Survey

Area Not Surveyed

Buckwheat Scrub

Chamise Chaparral

Disturbed (Ruderal/Barren)

Freshwater Seep/Open Water

Mixed Oak Woodland

Montane Forest

Non-Native Grassland

Oak Savanna

Scrub Oak Scrub

Semi-Desert Chaparral

Southern Mixed Chaparral

Southern Riparian Forest

Urban and Developed/Ornamental Landscapes

Pastureland/Cultivated Agriculture

Sub Series Page: 051-B

Master Map Book Page: MS-052

0 160 320 480

Feet

1 inch = 250 feet @ 11 x 17

1:3,000



San Diego Gas & Electric

F

